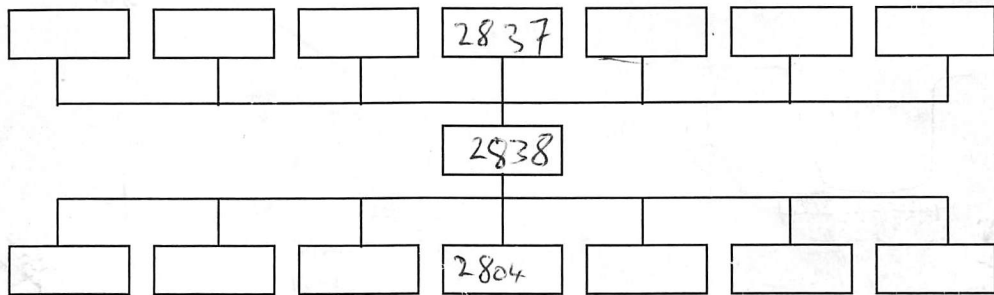


Site Code: MNO12	Location: AREA B	Grid Sq: 115/205	Context Type: CUT	Context Number: 2838
Deposit	1. LINEAR			Cut 1. Shape in Plan 2. Corners 3. Dimensions 4. Break of slope - Top 5. Sides 6. Break of slope - Base 7. Base 8. Orientation 9. Inclination 10. Truncation 11. Other comments
1. Compaction	2. NONE			
2. Colour	3. 1.84m (E-W) - 0.35m - 0.26m (N-S);			
3. Composition	DEPTH: 0.38m (MAX), 20mm (MIN)			
4. Inclusions	4. SHARP			
5. Interface	5. VERTICAL, STEEP SLOPE ON WESTERN END			
6. Dimensions	6. SHARP			
7. Other Comments	7. FLAT, SLOPING FROM WEST TO EAST			
8. Method/Conditions	Text			
8. E-W				
9. /				
10. [2782]				
				Max Level: 6.44 m OD
				Min Level: 5.95 m OD



Interpretation:	Internal	(External)	Structural
CUT OF SMALL LINEAR DITCH/GULLY, PROBABLY SAME AS 2835 [2835]			
BLAT TRUNCATED BY [2782]. MOSTLY VERTICAL SIDES WITH			
A FLAT BASE THAT SLOPES FROM WEST TO EAST, INDICATING			
IT WAS POTENTIALLY FOR DRAINING WATER.			
Context same as: [2835]			

Finds: None <input type="checkbox"/> Pot <input type="checkbox"/> Bone <input type="checkbox"/> Glass <input type="checkbox"/> Metal <input type="checkbox"/> CBM <input type="checkbox"/> Flint <input type="checkbox"/> Wood <input type="checkbox"/> Leather <input type="checkbox"/>	
Other (specify):	
Sample No(s):	Drawing No(s): 2838 (x1)
Photo No(s): 4641 - 4650	Sketch/levels overleaf: <input checked="" type="checkbox"/> Transferred to plan: <input type="checkbox"/>

Compiled by: T.M + RB	Date: 01/04/15	Checked by: a 22/10/15	Tick when entered in database: <input type="checkbox"/>
--------------------------	-------------------	---------------------------	---

Context Number:
2838

Level No.s
TBM 9.30
B/S 0.82
IH 10.12

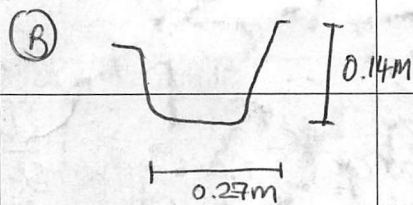
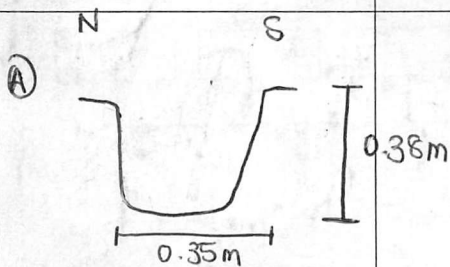
Level No.s
TBM
B/S
IH

Level No.s
TBM
B/S
IH

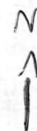
Level No.s
TBM
B/S
IH

No.	F/S	R/L (m OD)	No.	F/S	R/L (m OD)	No.	F/S	R/L (m OD)	No.	F/S	R/L (m OD)
1	3.81	6.31	6	3.92	6.20						
2	4.06	6.06	7	4.08	6.04						
3	3.78	6.44	8	4.15	5.97						
4	3.92	6.20	9	4.03	6.09						
5	4.15	5.97	10	4.17	5.95						

PROFILES



PLAN VIEW



N.T.S

