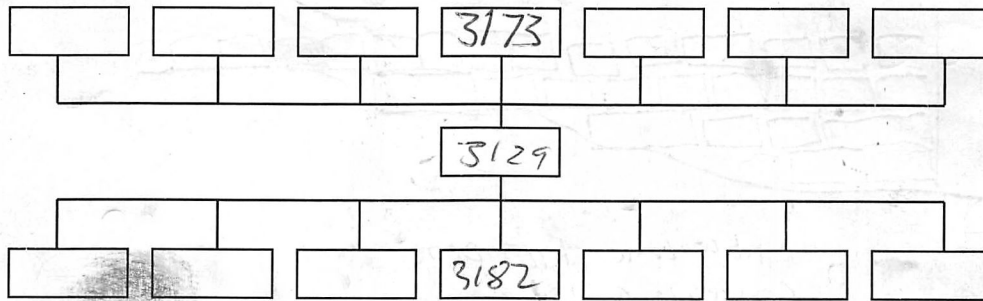


Site Code: MNO12	Location: AREA C	Grid Sq: 135/205 135/206	Context Type: MASONRY	Context Number: 3129
1. Materials	① RED BRICKS (DARK PURPLEY RED, HARD, UNFROGGED)			
2. Size of materials (brick: BTL in mm)	ORANGE BRICKS (MAD ORANGEY RED, HARD, UNFROGGED)			
3. Finish of stones	② RED BRICKS: B: 105mm T: 65mm L: 220mm			
4. Coursing / bond	ORANGE BRICKS: B: 110mm T: 65mm			
5. Form	③ MOULDED BRICKS			
6. Direction of face(s)	④ MOSTLY HEADER COURSING, IRREGULAR			
7. Surface treatment	⑤ WALL ON EAST SIDE OF STEPS INTO BARREL VAULT			
8. Bonding material (if brick: record height of 4 courses & 4 bed joints in m)	⑥ WEST			
9. Dimensions of masonry as found	⑦ —			
10. Other comments	⑧ MID GREY MORTAR (LIME FLOCKS 2mm, CHARCOAL FLOCKS 2mm) 0.29m H. OF 4 AMPLE			
	⑨ 1.34m N-S, 0.23m E-W, 0.32m HIGH			Max Level: 9.16m OD
				Min Level: 8.75m OD

Stratigraphic Relationships:



Physical Relationships:

Abuts: 3003	Abutted by:
Cut by:	

Interpretation:	<u>internal</u>	external
BRICK WALL ON EAST SIDE OF STEPS OUT OF BARREL VAULT [3003]		
Context same as:		

Sample No(s):	Drawing No(s): 3129 (x2)
Photo No(s):	Sketch/levels overleaf: <input checked="" type="checkbox"/> Transferred to plan: <input checked="" type="checkbox"/>

Compiled by: JQ	Date: 29/04/15	Checked by: c-slides	Tick when entered in database: <input type="checkbox"/>
--------------------	-------------------	-------------------------	---

Level No.s 1-6
 TBM 11.40
 B/S 0.38
 IH 11.78

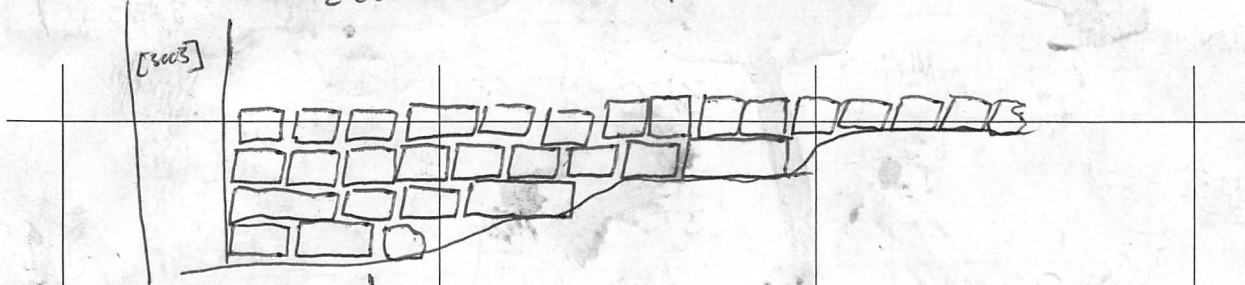
Level No.s 7-8
 TBM ~~11.40~~
 B/S 0.01
 IH 11.39

Level No.s
 TBM
 B/S
 IH

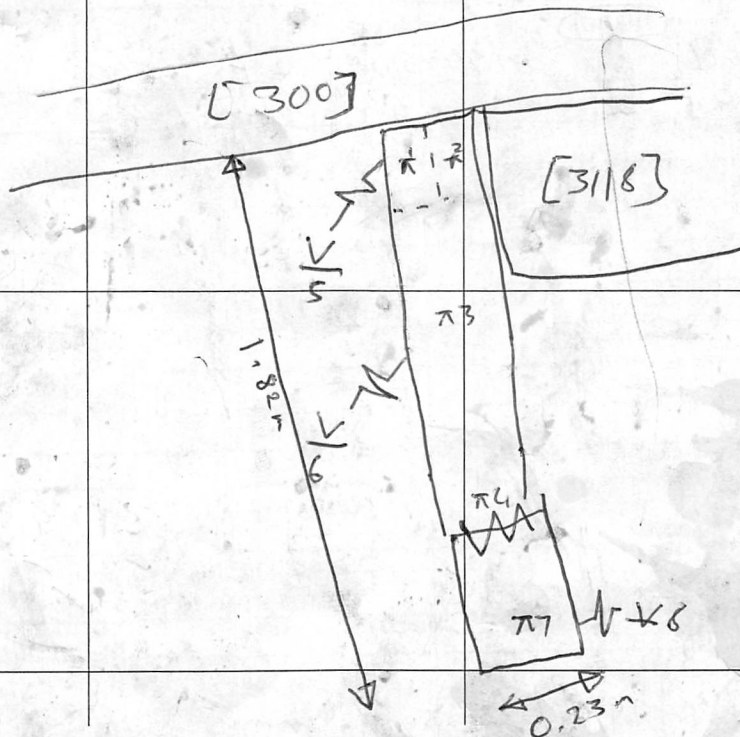
Level No.s
 TBM
 B/S
 IH

No.	F/S	R/L (m OD)	No.	F/S	R/L (m OD)	No.	F/S	R/L (m OD)	No.	F/S	R/L (m OD)
1	2.82	8.96	6	2.95	8.83						
2	2.73	9.05	7	2.29	9.10						
3	2.71	9.07	8	2.39	9.00						
4	2.70	9.08									
5	3.05	8.75									

ELEVATION SKETCH ← N



IRREGULAR HEADON COURSE IN & VARIAN



N. 75.