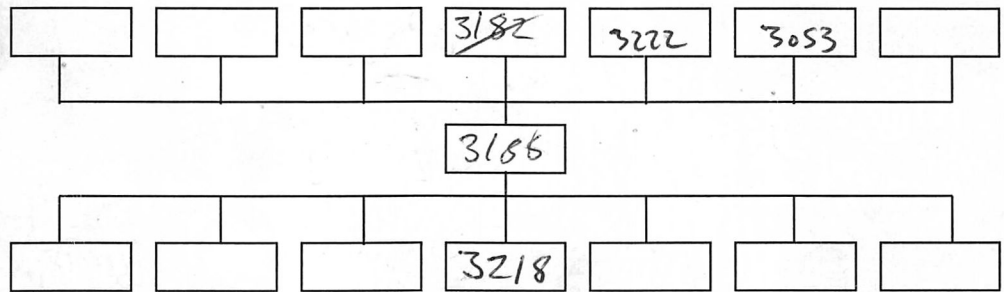


Site Code: MNO12	Location: AREA C	Grid Sq: 130/200 <i>140/200 130/205 135/200 135/205</i>	Context Type: DEP.	Context Number: 3188
Deposit	① FIRM ② MID-DARK GREYISH BROWN ③ SANDY SILT ④ OCCA. CHARCOAL 3-15mm, OCCA STONES 10-30mm, OCCA CBM FRAGS 10-50mm, OCCA. WOOD/ORGANIC MATERIAL STAINING (SHOWN ON PLAN) DARK REDDISH BROWN, OCCA. Text OYSTER SHELL, OCCA. MUSHELL SMELL			Cut 1. Shape in Plan 2. Corners 3. Dimensions 4. Break of slope - Top 5. Sides 6. Break of slope - Base 7. Base 8. Orientation 9. Inclination 10. Truncation 11. Other comments
	9.6m 4.40 3.60m ⑥ 0.48m MAX THICKNESS, 3.90m E-W x 2.90m N-S			
	⑦ CONTAINS THIN LENSES OF ORANGE YELLOW SAND			
				Max Level: 9.27 m OD
	⑧ MATTOK AND SMOKE, DRY			Min Level: 8.64 m OD



Interpretation:	Internal	<u>External</u>	Structural
DEPOSIT OVERLYING SAND TO THE SOUTH OF THE BARREL VAULT, IS LIKELY THE SAME AS () TO THE EAST OF THE BARREL VAULT. HAS BEEN TRUNCATED TO THE NORTH BY THE BARREL VAULT CUT TRUNCATED TO THE WEST BY VINE STREET SEWER CUT. - Continue on page 2			
Context same as:			

Finds: None <input type="checkbox"/> Pot <input checked="" type="checkbox"/> Bone <input checked="" type="checkbox"/> Glass <input type="checkbox"/> Metal <input checked="" type="checkbox"/> CBM <input checked="" type="checkbox"/> Flint <input type="checkbox"/> Wood <input type="checkbox"/> Leather <input type="checkbox"/>	
Other (specify): <i>Cu, Pb</i>	
Sample No(s): 24S 40L	Drawing No(s): 3188 (x6)
Photo No(s): <i>—</i>	Sketch/levels overleaf: <input checked="" type="checkbox"/> 2 SHEETS Transferred to plan: <input checked="" type="checkbox"/>

Compiled by: JQ	Date: 07/05/15	Checked by: <i>amb/djs</i>	Tick when entered in database: <input type="checkbox"/>
---------------------------	--------------------------	-------------------------------	---

Context Number:
3188

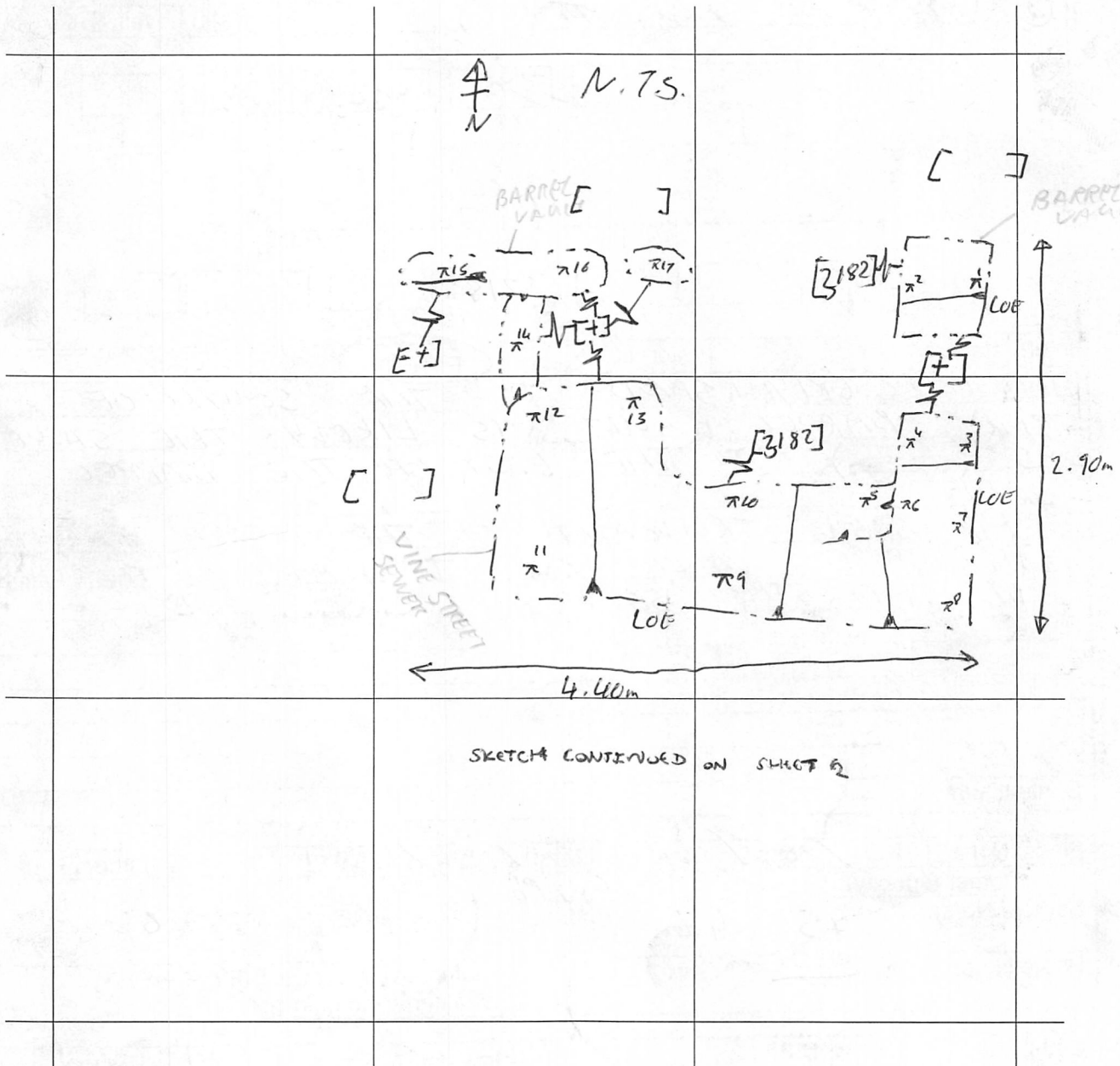
Level No.s 1-17
TBM 11.40
B/S -0.16
IH 11.24

Level No.s
TBM
B/S
IH

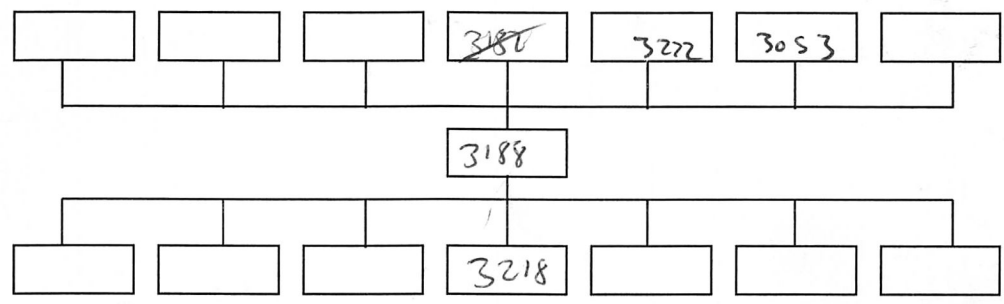
Level No.s
TBM
B/S
IH

Level No.s
TBM
B/S
IH

No.	F/S	R/L (m OD)	No.	F/S	R/L (m OD)	No.	F/S	R/L (m OD)	No.	F/S	R/L (m OD)
1	1.97	9.27	6	2.08	9.16	11	2.25	8.99	16	2.34	8.90
2	2.09	9.15	7	1.99	9.25	12	2.32	8.92	17	2.32	8.92
3	2.03	9.21	8	2.00	9.24	13	2.21	9.03			
4	2.09	9.15	9	2.11	9.13	14	2.60	8.64			
5	2.20	9.04	10	2.23	9.01	15	2.40	8.84			



Site Code: MNO12	Location: AREA C	Grid Sq: 130/200 130/205 135/205 135/200 140/200 140/205	Context Type: Dip	Context Number: 3188 x 2
Deposit	Continuation of Shit		Cut	
1. Compaction	One...		1. Shape in Plan	
2. Colour			2. Corners	
3. Composition			3. Dimensions	
4. Inclusions			4. Break of slope - Top	
5. Interface			5. Sides	
6. Dimensions			6. Break of slope - Base	
7. Other Comments			7. Base	
8. Method/Conditions	Text		8. Orientation	
			9. Inclination	
			10. Truncation	
			11. Other comments	
			Max Level: 9.58 m OD	
			Min Level: 8.64 m OD	



Interpretation:	Internal	<u>External</u>	Structural	Centre
... Extends to the East until truncated by test pit; also truncated to the West by drain pipe + 1 running East West				
Context same as:				

Finds: None <input type="checkbox"/> Pot <input type="checkbox"/> Bone <input type="checkbox"/> Glass <input type="checkbox"/> Metal <input type="checkbox"/> CBM <input type="checkbox"/> Flint <input type="checkbox"/> Wood <input type="checkbox"/> Leather <input type="checkbox"/>	
Other (specify):	
Sample No(s):	Drawing No(s): 3188 (x 6)
Photo No(s):	Sketch/levels overleaf: <input checked="" type="checkbox"/> 2 SHEETS
	Transferred to plan: <input checked="" type="checkbox"/>

Compiled by: DJ	Date: 08/05/15	Checked by: 8/10/15	Tick when entered in database: <input type="checkbox"/>
--------------------	-------------------	------------------------	---

Context Number:

3188

Level No.s 1-

TBM 11.60

B/S -0.03

IH 11.37

Level No.s

TBM

B/S

IH

Level No.s

TBM

B/S

IH

Level No.s

TBM

B/S

IH

No.	F/S	R/L (m OD)	No.	F/S	R/L (m OD)	No.	F/S	R/L (m OD)	No.	F/S	R/L (m OD)
1	1.83	9.54	6	1.83	9.54	11	1.83	9.54	16	1.79	9.58
2	1.80	9.57	7	1.83	9.54	12	1.84	9.53	17	1.82	9.55
3	1.79	9.38	8	1.85	9.52	13	1.79	9.58	18	1.85	9.52
4	1.85	9.52	9	1.82	9.55	14	1.89	9.48	19	1.79	9.58
5	1.81	9.56	10	1.85	9.52	15	1.84	9.53	20	1.85	9.52

NOT TO SCALE



SHEET 1

