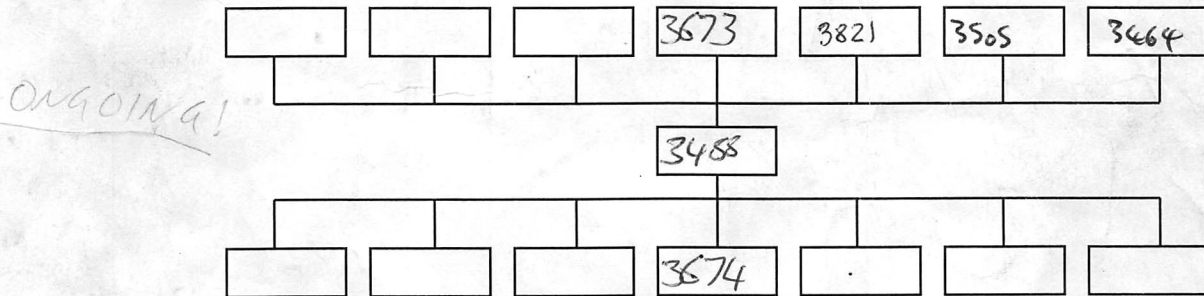


Site Code: MNO12	Location: AREA C	Grid Sq: 150/215 155/215	Context Type: MASONRY	Context Number: 33484 3455 3488 1/2
1. Materials	1. BRICK (MID-PARK ORANGEY RED, HARD)			
2. Size of materials (brick: BTL in mm)	2. 100mm x 65mm x 220mm			
3. Finish of stones	3. MOULDED BRICKS			
4. Coursing / bond	4. ONLY TWO COURSES SURVIVE, A LOWER			
5. Form	SOLDIER COURSE OF HEADERS ON EDGE, UPPER			
6. Direction of face(s)	COURSE WITH AN OUTER FACE OF STRETCHERS			
7. Surface treatment	ON BED. SOLDIER COURSE IS OFFSET BY 60mm			
8. Bonding material (if brick: record height of 4 courses & 4 bed joints in m)	5. PARTY AND EXTERNAL WALL / WALL FOUNDATION			
9. Dimensions of masonry as found	6. NORTH, SOUTH, EAST, WEST			
10. Other comments	7. —			
	8. MORTAR (LIGHT GREYISH WHITE, HARD, LIMESTONE INCLUSIONS 1-2mm, RARE CHARCOAL INCLUSIONS 1mm)			
	9. DETAILS ON SKETCH			Max Level: 10.85 m OD
	242.0m			Min Level: 10.59 m OD

Stratigraphic Relationships:



Physical Relationships:

Abuts:	Abutted by: [3464]
Cut by: [3393]	

Interpretation:	<u>internal</u>	<u>external</u>
GEORGIAN MINORIES BUILDING, EAST-WEST PARTY WALL AND ORIGINAL NORTH-SOUTH EXTERNAL REAR WALL TRUNCATED TO THE SOUTH BY CONSTRUCTION OF A LATER DRAIN		
Context same as: 3455		

Sample No(s):	Drawing No(s): 3488 (x2)
Photo No(s): —	Sketch/levels overleaf: <input checked="" type="checkbox"/> Transferred to plan: <input checked="" type="checkbox"/>

Compiled by: JG	Date: 28/03/15	Checked by: a. colles	Tick when entered in database: <input type="checkbox"/>
--------------------	-------------------	--------------------------	---

Context Number:
3488

Level No.s
TBM 11.40
B/S 1.11
IH 12.51

Level No.s 7 → 14
TBM 11.40
B/S 0.65
IH 12.05

Level No.s
TBM
B/S
IH

Level No.s
TBM
B/S
IH

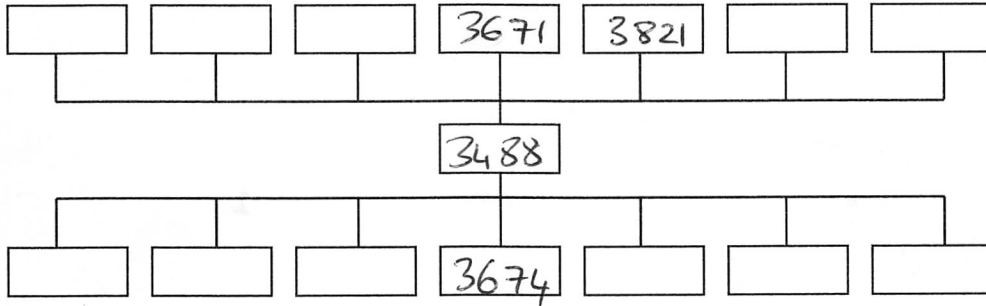
No.	F/S	R/L (m OD)	No.	F/S	R/L (m OD)	No.	F/S	R/L (m OD)	No.	F/S	R/L (m OD)
1	1.72	10.79	6	1.85	10.66	11	1.26	10.79			
2	1.66	10.85	7	1.44	10.61	12	1.33	10.72			
3	1.79	10.72	8	1.49	10.56	13	1.32	10.73			
4	1.90	10.61	9	1.26	10.79	14	1.27	10.78			
5	1.66	10.85	10	1.25	10.80						



Sketch Plan & Notes

Site Code: MNO12	Location: <i>C</i>	Grid Sq: <i>160.155/215</i>	Context Type: MASONRY	Context Number: 3488
1. Materials				
2. Size of materials (brick: BTL in mm)				
3. Finish of stones				
4. Coursing / bond				
5. Form	<i>SEE 1 OF 2</i>			
6. Direction of face(s)				
7. Surface treatment				
8. Bonding material (if brick: record height of 4 courses & 4 bed joints in m)				
9. Dimensions of masonry as found				
10. Other comments				Max Level: <i>10.85</i> m OD
				Min Level: <i>10.59</i> m OD

Stratigraphic Relationships:



Physical Relationships:

Abuts:	Abutted by: <i>[3464]</i>
Cut by: <i>[3393]</i>	

Interpretation:	internal	external
<i>SEE 1 OF 2</i>		
Context same as: <i>3455</i>		

Sample No(s):	Drawing No(s): <i>3488 (x2)</i>
Photo No(s):	Sketch/levels overleaf: <input checked="" type="checkbox"/> Transferred to plan: <input checked="" type="checkbox"/>

Compiled by: <i>AC</i>	Date: <i>17-06-2015</i>	Checked by: <i>ac/10.5</i>	Tick when entered in database: <input type="checkbox"/>
---------------------------	----------------------------	-------------------------------	---

Context Number:
3488

Level No.s 7 to 14
TBM 11.40
B/S 0.65
IH 12.05 m ad.

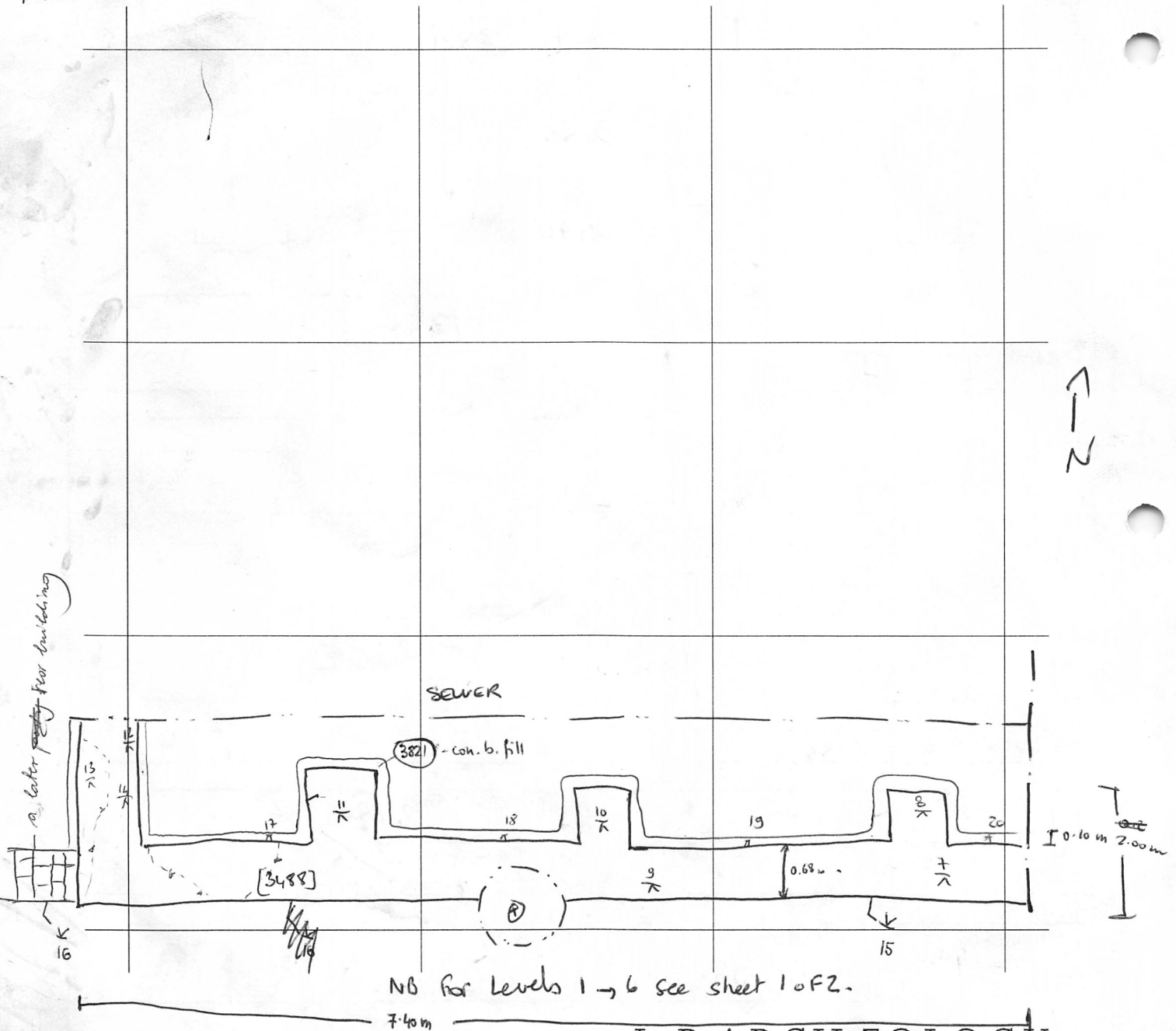
Level No.s 15-16
TBM 11.40
B/S 0.85
IH 12.25

Level No.s ~~17-19~~ 17-20
TBM 11.40
B/S 0.48
IH 11.83

Level No.s
TBM
B/S
IH

No.	F/S	R/L (m OD)	No.	F/S	R/L (m OD)	No.	F/S	R/L (m OD)	No.	F/S	R/L (m OD)
7		10.61	12		10.72	17	1.05	10.83			
8		10.56	13		10.73	18	1.11	10.77			
9		10.79	14		10.78	19	1.19	10.69			
10		10.80	15	1.66	10.59 10.59	20	1.26	10.62			
11		10.79	16	1.65	10.60 10.60						

1.65



Sketch Plan & Notes