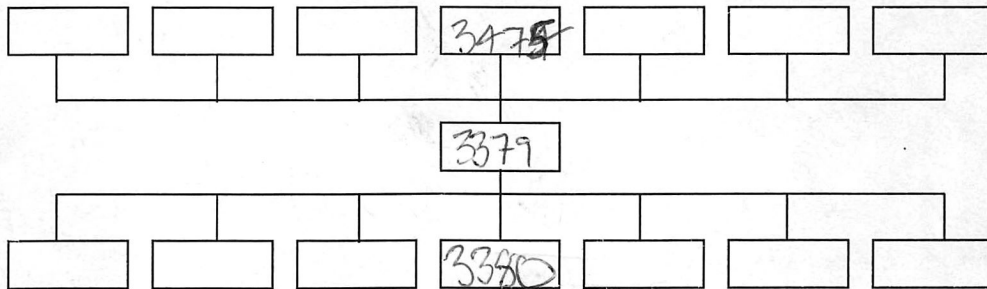


Site Code: MNO 12	Gr. Sq. / TP / Tr: 145-150 / 205-210	Context Type: 3379 FILL	Context Number: 3379
Deposit	1. COMPACT / LOOSE	Cut 1. Shape in Plan 2. Corners 3. Dimensions 4. Break of slope - Top 5. Sides 6. Break of slope - Base 7. Base 8. Orientation 9. Inclination 10. Truncation 11. Other comments	
1. Compaction	2. MID-DARK GREEN BROWN / MID		
2. Colour	YELLOW BROWN		
3. Composition	3. SANDY SILT / GRAVELLY SAND		
4. Inclusions	4. FREQ-MOD CBM FRAGS OCCASIONALLY FREQ SUB-ROUNDED / SUB-ANGULAR PERGES. FREQUENT MORTAR		
5. Dimensions	5. 950mm E/W AT S-END x 5m N/S x 6.90m		
6. Other Comments	LENGTH FROM S/W TO N/E x MAX DEPTH 950mm.		
7. Method/Conditions	6 MIXED BACKFILL - DRAIN CUT		
PACKFILLED W. VARIOUS - SOME W SIMILAR TO SURROUNDING DEPOSIT.			
NOT FULLY EXCAVATED DOWN TO DRAIN [3380] IN WHOLE AREA			
			Max Level: 10.75
			Min Level: 10.37



Interpretation:

BACKFILL OVER DRAIN IN CONSTRUCTION CUT -


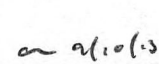
Context same as:

Finds: None Pot Bone Glass Metal CBM Flint Wood Leather

Other (specify):

Sample No(s): _____ Drawing No(s): _____ (x)

Photo No(s): _____ Sketch/levels overleaf:
Transferred to plan:

Compiled by:  Date: 27/5/10 Checked by:  Tick when entered in database:

Context Number:
3379

Level No.s 1-2
TBM 11.40
B/S 0.85
IH 12.25

Level No.s
TBM
B/S
IH

Level No.s
TBM
B/S
IH

Level No.s
TBM
B/S
IH

No.	F/S	R/L (m OD)	No.	F/S	R/L (m OD)	No.	F/S	R/L (m OD)	No.	F/S	R/L (m OD)
1.	1.71	10.54									
2.	1.70	10.55									

SEE [3381]

