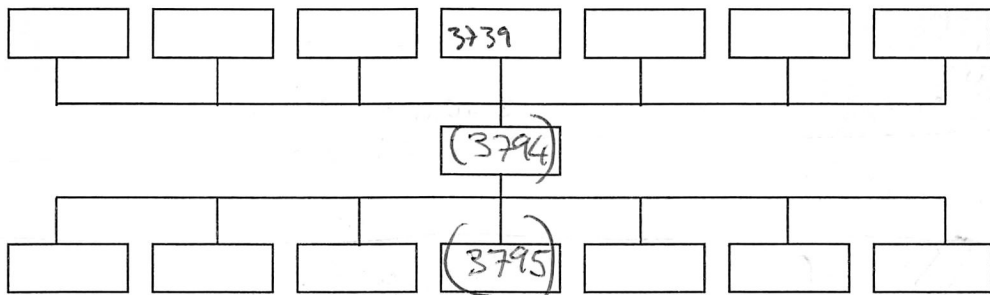


Site Code: <b>MNO12</b>	Location: ACGA C	Grid Sq: 155 2007205	Context Type: DEPOSIT.	Context Number: (3794)
Deposit	① FIRM-DAMP. ② MID GREY BROWN ③ SILTY SAND. ④ OCCASIONAL SUB-ROUNDED STONES ≤ 30mm ⑤ CLEAR ⑥ N-S 2.40m E-W 1.85m D 0.30m ⑦ NONE. ⑧ HAND Dug, DRY Text			Cut 1. Shape in Plan 2. Corners 3. Dimensions 4. Break of slope - Top 5. Sides 6. Break of slope - Base 7. Base 8. Orientation 9. Inclination 10. Truncation 11. Other comments
				Max Level: 8.82 m OD
				Min Level: <del>8.82</del> 8.52 m OD



Interpretation:	Internal	External	Structural
MID GREY BROWN SILTY SAND <del>DISUSE</del> DISUSE DEPOSIT WITHIN QUARRY PIT [3797]. LATEST DEPOSIT WITHIN QUARRY. POSSIBLY FORMED THROUGH NATURAL ACCUMULATION OF SILTS WASHED INTO PIT DEPRESSION <del>OR</del> AND/OR BACKFILLING			
Context same as:			

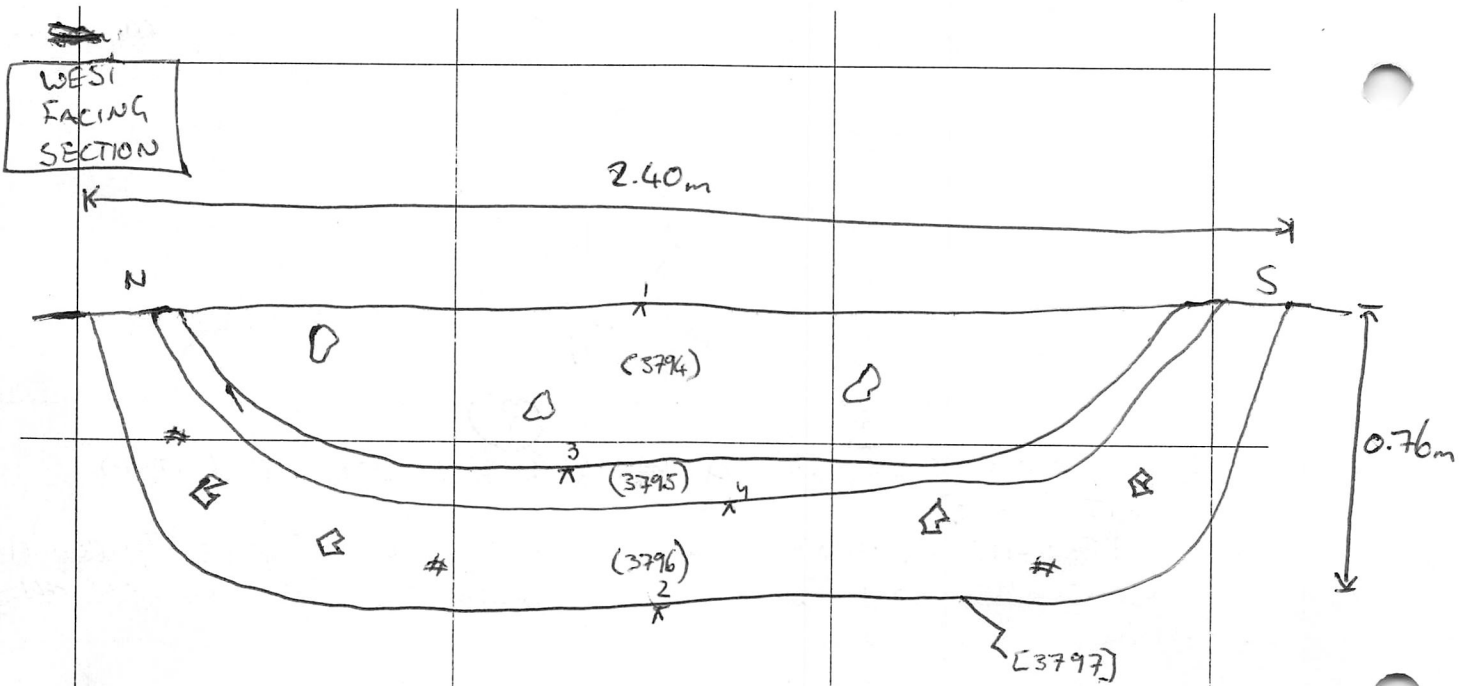
Finds: None <input type="checkbox"/> Pot <input checked="" type="checkbox"/> Bone <input type="checkbox"/> Glass <input type="checkbox"/> Metal <input type="checkbox"/> CBM <input type="checkbox"/> Flint <input type="checkbox"/> Wood <input type="checkbox"/> Leather <input type="checkbox"/> Other (specify):	
Sample No(s):	Drawing No(s): <del>                    </del> (x) p.22
Photo No(s):	Sketch/levels overleaf: <input checked="" type="checkbox"/> Transferred to plan: <input type="checkbox"/>

Compiled by: TS	Date: 15/06/15	Checked by: ca 21/0/15	Tick when entered in database: <input type="checkbox"/>
--------------------	-------------------	---------------------------	---

Context Number:  
3794

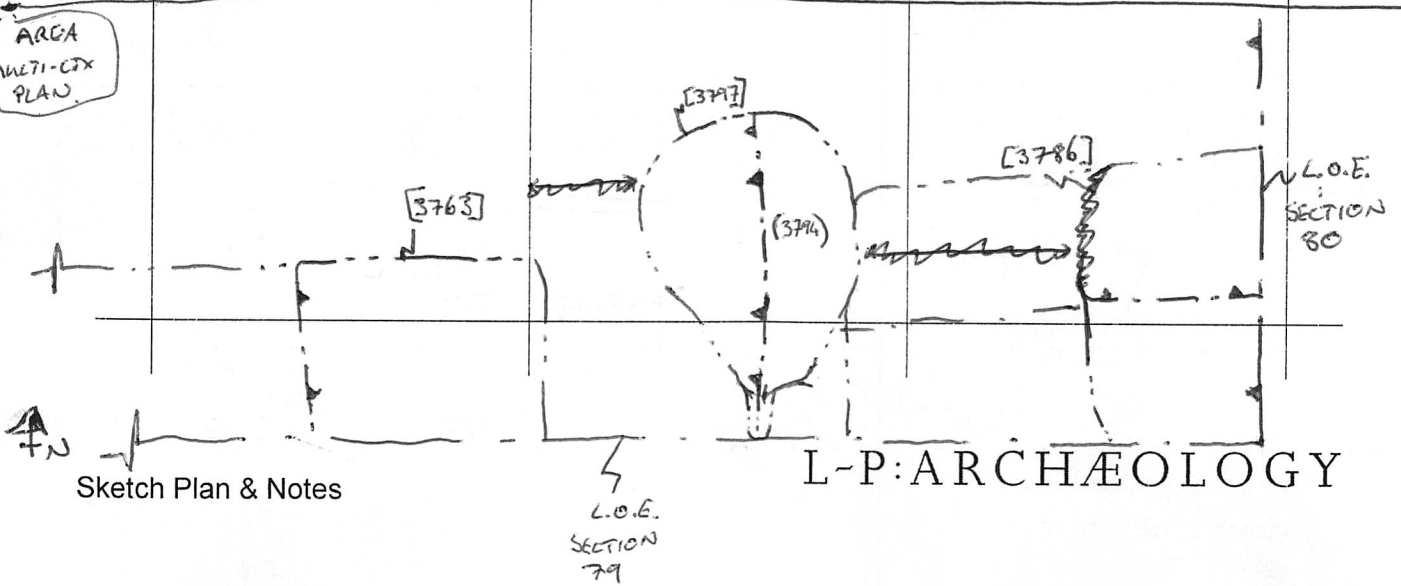
Level No.s 1	Level No.s	Level No.s	Level No.s
TBM 11.40	TBM	TBM	TBM
B/S -0.05	B/S	B/S	B/S
IH 11.35	IH	IH	IH

No.	F/S	R/L (m OD)	No.	F/S	R/L (m OD)	No.	F/S	R/L (m OD)	No.	F/S	R/L (m OD)
1	2.53	8.82									
2	3.27	8.08									
3	2.83	8.52									
4	2.93	8.42									



- KEY:
- SUB-ROUNDED STONES
  - CHARCOAL
  - SUB-ANGULAR STONES

AREA  
MULTI-CTX  
PLAN



Sketch Plan & Notes

L-P: ARCHAEOLOGY

NTS