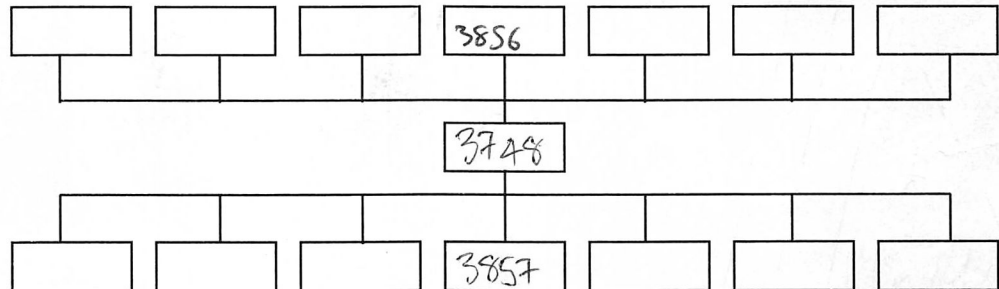




Site Code: <b>MNO12</b>	Location: <b>D</b>	Grid Sq: <b>135/220-225</b>	Context Type: <b>FILL</b>	Context Number: <del>7704</del> <b>3748</b>
Deposit 1. Compaction 2. Colour 3. Composition 4. Inclusions 5. Interface 6. Dimensions 7. Other Comments 8. Method/Conditions	1. MOD		Cut	
	2. DARK CRIM BROWN		1. Shape in Plan	
	3. SANDY SILT + HALF WHOLE FRAG BRICK + RECTILE		2. Corners	
	4. FRED CBM - MOD - FRED MORTAR FLECKS + FRAGS, OCC OYSTER, OCC CHALK + RAGSTONE		3. Dimensions	
	FRAG		4. Break of slope - Top	
	5. MOD. CLEAR WITH SOFTER SILTIER		5. Sides	
	LAYER (3857) BELOW - BRICKS FROM		6. Break of slope - Base	
	Text UPPER DEMO LAYER PRESSED INTO		7. Base	
	TOP OF LAYER BELOW:		8. Orientation	
	6. 330mm WIDTH x 3.10 m N/W - S/E		9. Inclination	
x MAX 250mm DEPTH		10. Truncation		
7. TRUNCATED AT SOUTH BY WALL CUT [3694] AND AT		11. Other comments		
NORTH BY (+) PROBING TRENCH				
			Max Level: 10.63 m OD	
			Min Level: 10.55 m OD	



Interpretation:	Internal	External	Structural
DEMOLITION FILL OF DRAIN [3748]			
Context same as:			

Finds: None <input type="checkbox"/> Pot <input checked="" type="checkbox"/> Bone <input checked="" type="checkbox"/> Glass <input type="checkbox"/> Metal <input checked="" type="checkbox"/> CBM <input checked="" type="checkbox"/> Flint <input type="checkbox"/> Wood <input type="checkbox"/> Leather <input type="checkbox"/>	
Other (specify): <b>CTP</b>	
Sample No(s): <b>/</b>	Drawing No(s): <b>/</b> (x )
Photo No(s):	Sketch/levels overleaf: <input type="checkbox"/>
	Transferred to plan: <input type="checkbox"/>

Compiled by: 	Date: 18/6/15	Checked by: 	Tick when entered in database: <input type="checkbox"/>
---	------------------	--	---

Context Number:  
3748

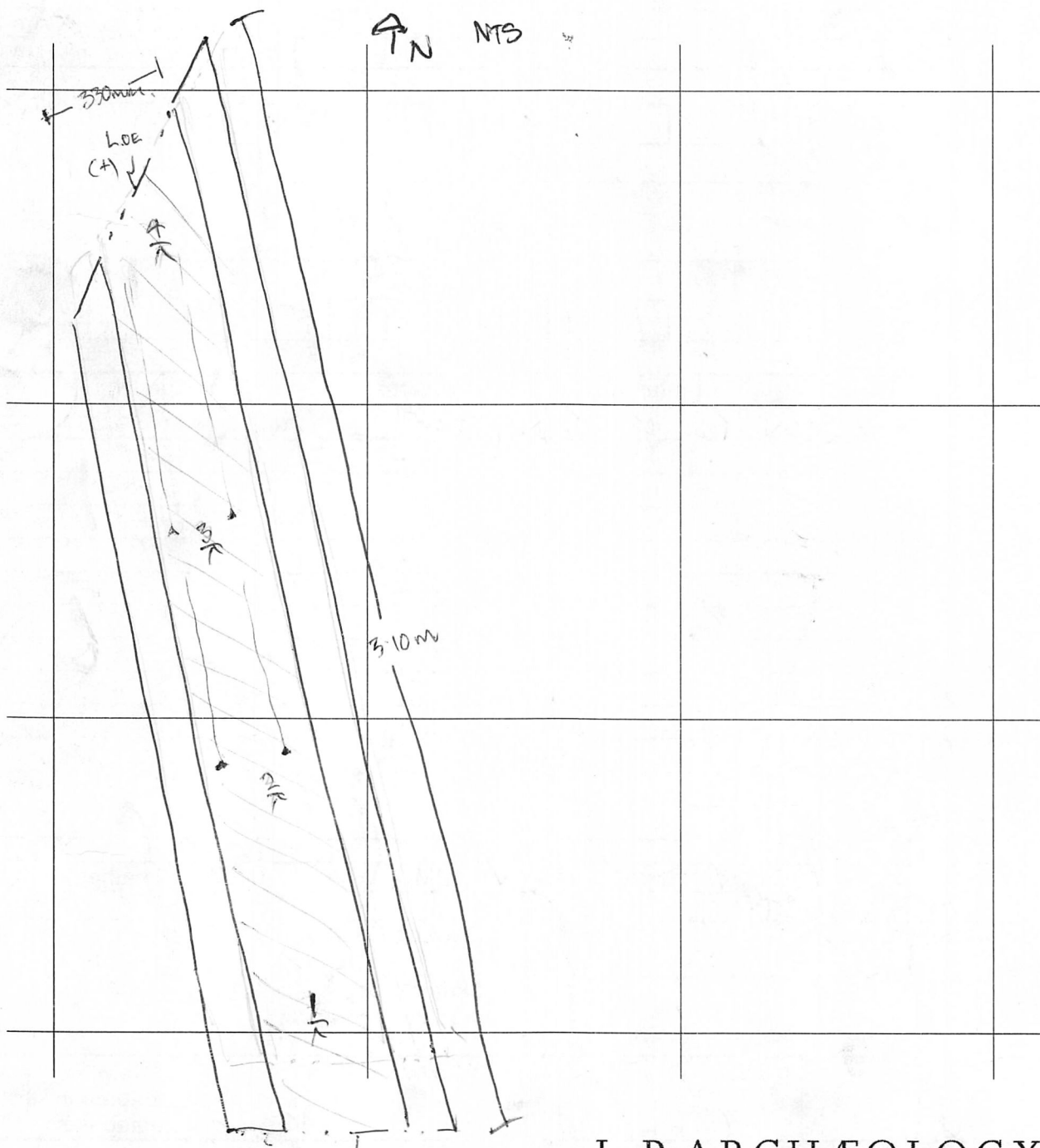
Level No.s  
TBM 11.40  
B/S 0.76  
IH 12.16

Level No.s  
TBM  
B/S  
IH

Level No.s  
TBM  
B/S  
IH

Level No.s  
TBM  
B/S  
IH

No.	F/S	R/L (m OD)	No.	F/S	R/L (m OD)	No.	F/S	R/L (m OD)	No.	F/S	R/L (m OD)
1	1.53	10.63									
2	1.57	10.59									
3	1.56	10.60									
4	1.61	10.55									



Sketch Plan & Notes

[3694]

L-P:ARCHAEOLOGY