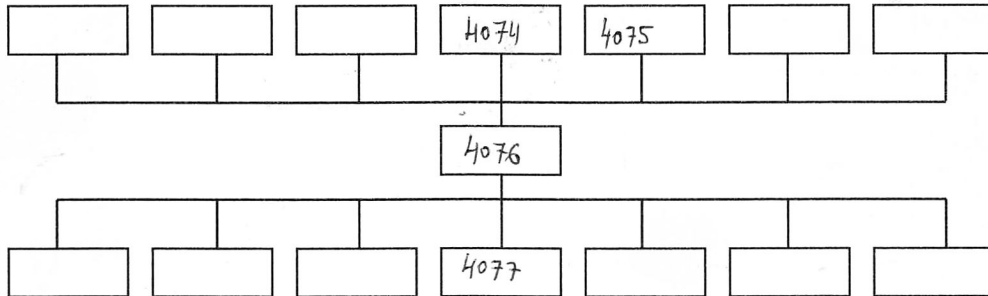


Site Code: <b>MNO12</b>	Location: AREA D	Grid Sq: 150/225	Context Type: MASONRY	Context Number: <del>4075</del> [4076]
1. Materials	1. hand orange peg tiles as a <sup>FLOOR</sup> roof; some slightly broken hard mid red and orange bricks			
2. Size of materials (brick: BTL in mm)	2. 100mm x 65mm x 220mm			
3. Finish of stones	3. moulded bricks			
4. Coursing / bond	4. stretchers on bed, full and half bricks			
5. Form	5. drain			
6. Direction of face(s)	6. N-S			
7. Surface treatment	7. /			
8. Bonding material (if brick: record height of 4 courses & 4 bed joints in m)	8. soft light grey lime mortar, mod. lime flocs (2-10mm), oca charcoal/ash flocs (0-2mm)			
9. Dimensions of masonry as found	9. 3.60 (E-W); 0.40m (N-S); 0.22 m thick.			
10. Other comments				Max Level: 10.44 m OD
				Min Level: 10.23 m OD

Stratigraphic Relationships:



Physical Relationships:

Abuts: [4059]	Abutted by:
Cut by: [7]	

Interpretation:	internal	external <input checked="" type="checkbox"/>
A E-W running drain; <del>spring</del> The fall in the direction E to W. Flowing in the N-S running drain [4059]. Cut by a later drain [4076].		
Context same as: [4094]		

Sample No(s): Peg tiles; 2 bricks 2 Floor tiles	Drawing No(s): 4076 a (x) (x) 4076 b (x)
Photo No(s): 7416-18	Sketch/levels overleaf: <input checked="" type="checkbox"/> Transferred to plan: <input checked="" type="checkbox"/>

Compiled by: MK	Date: 26-06-2015	Checked by: c 7/10/15	Tick when entered in database: <input type="checkbox"/>
--------------------	---------------------	--------------------------	---------------------------------------------------------

Context Number:  
4076

Level No.s 1-22  
TBM 11.40  
B/S 0.66  
IH 12.06

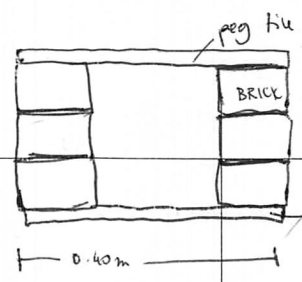
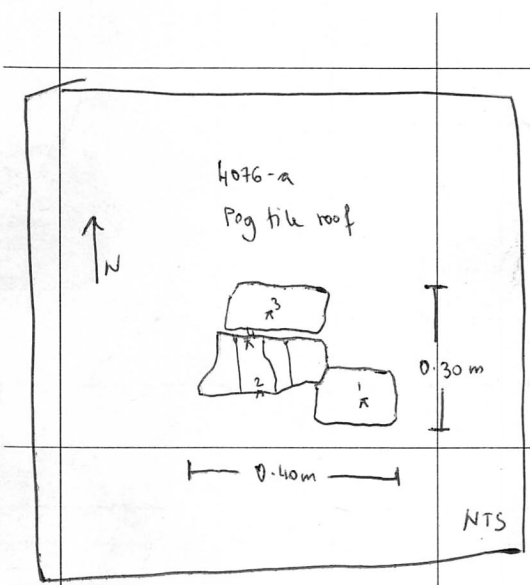
Level No.s  
TBM  
B/S  
IH

Level No.s  
TBM  
B/S  
IH

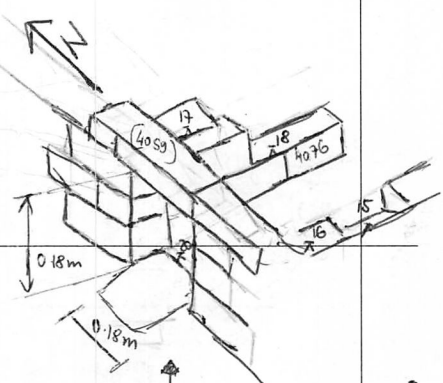
Level No.s  
TBM  
B/S  
IH

No.	F/S	R/L (m OD)	No.	F/S	R/L (m OD)	No.	F/S	R/L (m OD)	No.	F/S	R/L (m OD)
1	1.69	10.37	6	1.54	10.52	11	1.80	10.26	16	1.64	10.42
2	1.71	10.35	7	1.61	10.45	12	<del>1.80</del> 1.65	10.41	17	1.63	10.43
3	1.65	10.41	8	1.60	10.46	13	1.63	10.43	18	1.70	10.36
4	1.62	10.44	9	1.76	10.30	14	1.63	10.43	19	1.76	10.30
5	1.69	10.37	10	1.63	10.43	15	1.70	10.36	20	1.83	10.23

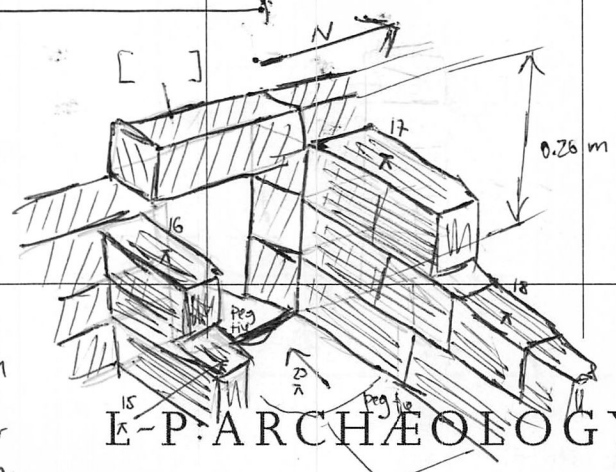
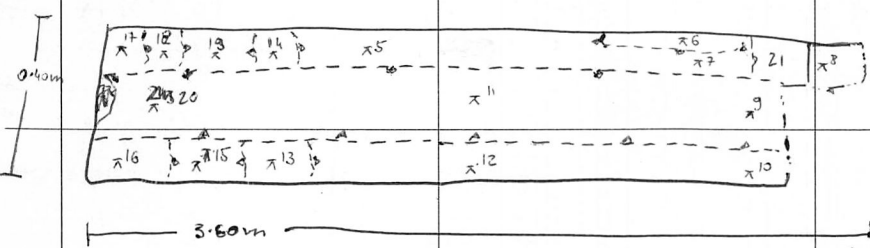
21	1.66	10.40
22	1.63	





Section through drain



void in drain [4059] to fit drain [4076]



 - [4059] earlier drain  
 - [4074] - later drain

Sketch Plan & Notes

abutting the [ ]

E-P-ARCHAEOLOGY