145-155 / 215-230

140/230

Site Code: MNO12	Location: AREA D	Grid Sq: 155/215-220/230 150/215-220/230	Context Type: Layer	Context Number: 3954 (1/2)

Deposit		Cut
1. Compaction	1. very hard	1. Shape in Plan
2. Colour	2. light - mid yellow brown	2. Corners
3. Composition	3. silty sand + gravel	3. Dimensions
4. Inclusions	4. occ CBM frags.	4. Break of slope – Top
5. Interface	5. clear	5. Sides
6. Dimensions	6. 23m (E-W) x 13m (N-S);	6. Break of slope – Base
7. Other Comments	7. -	7. Base
8. Method/Conditions	Text 8. mattock, machine / dry-warm	8. Orientation
		9. Inclination
		10. Truncation
		11. Other comments

Max Level:	m OD
Min Level:	m OD

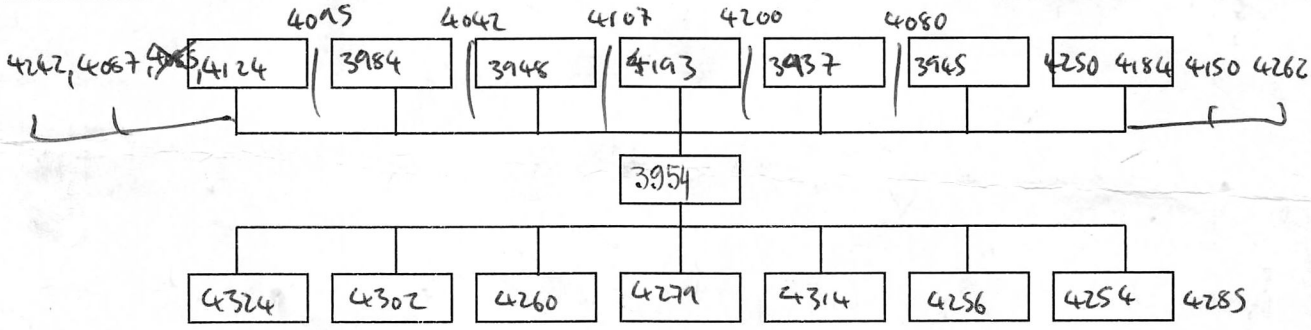

Interpretation:	Internal	External ✓	Structural

Gravel layer in E end of area D

Most levels were annotated from the trace-offs of other plans (cuts).

Context same as:

Finds: None ☐ Pot ☐ Bone ☐ Glass ☐ Metal ☐ CBM ☐ Flint ☐ Wood ☐ Leather ☐	
Other (specify):	
Sample No(s):	Drawing No(s): 3954 (x13)
Photo No(s):	Sketch/levels overleaf: ☑ Transferred to plan: ☐

Compiled by:	Date:	Checked by:	Tick when entered in database:
MK	22-06-2015	[illegible]	☐

more levels on the plan → annotated from ~~the~~ trace-offs.

Context Number:
3954

Level No.s 1-7	Level No.s 8-13	Level No.s	Level No.s
TBM 11.40	TBM 11.40	TBM	TBM
B/S 0.48	B/S 0.46	B/S	B/S
IH 11.88	IH 11.86	IH	IH

No.	F/S	R/L (m OD)	No.	F/S	R/L (m OD)	No.	F/S	R/L (m OD)	No.	F/S	R/L (m OD)
1	1.12	10.76	6	1.16	10.72	11	1.67	10.19			
2	1.06	10.82	7	1.11	10.77	12	1.47	10.39			
3	1.24	10.64	8	1.84	~~11.78~~ 10.02	13	1.51	10.35			
4	1.27	10.61	9	1.75	10.11						
5	1.21	10.67	10	1.67	10.19						

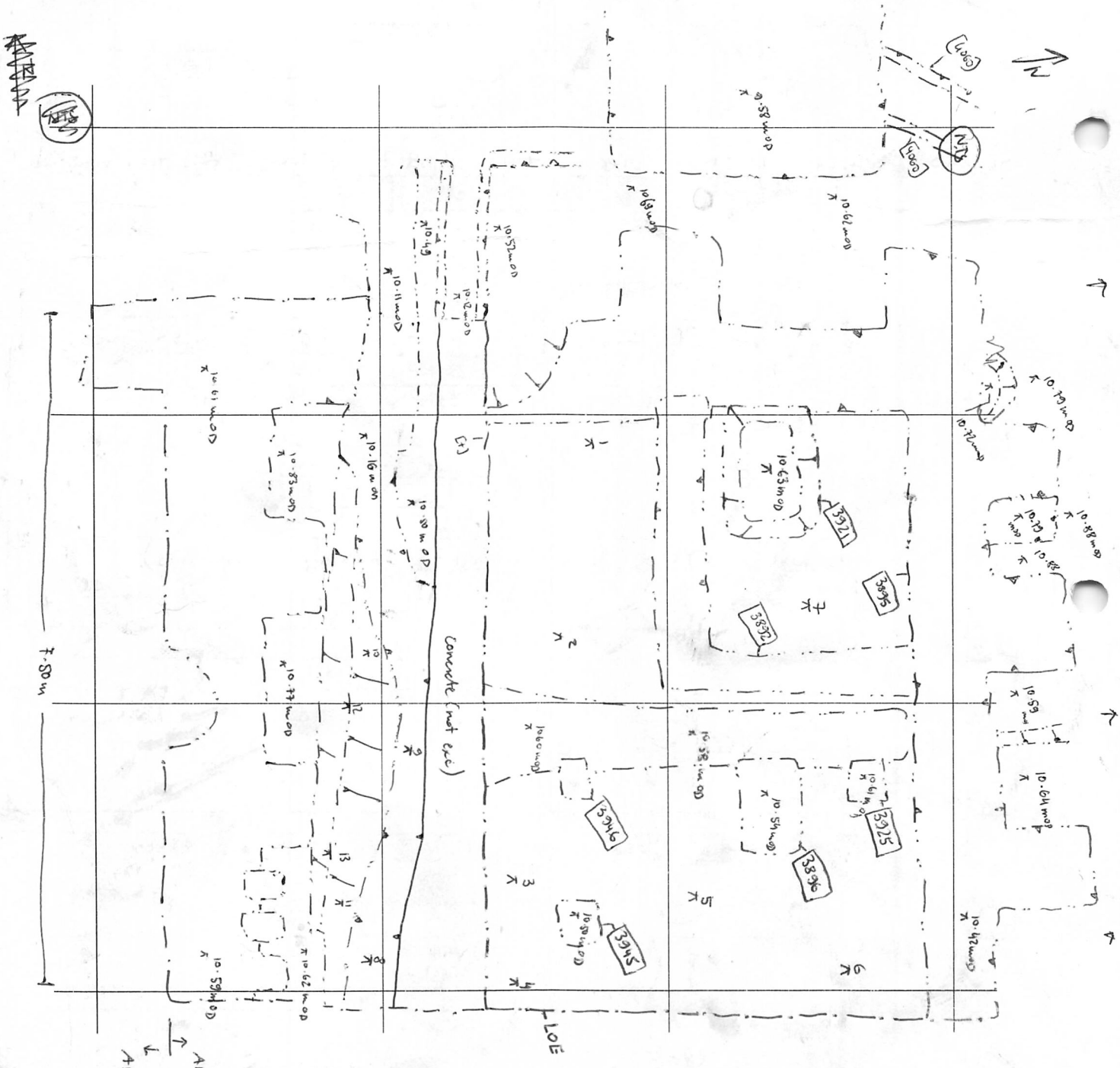

Sketch Plan & Notes

L-P:ARCHÆOLOGY

Site Code: MNO12	Location: AREA D	Grid Sq: 145-155/215/230	Context Type: Deposit	Context Number: 3954 (2/2)
Deposit 1. Compaction 2. Colour 3. Composition 4. Inclusions 5. Interface 6. Dimensions 7. Other Comments 8. Method/Conditions	 see (1/2) Text			Cut 1. Shape in Plan 2.Corners 3. Dimensions 4. Break of slope – Top 5. Sides 6. Break of slope – Base 7. Base 8. Orientation 9. Inclination 10. Truncation 11. Other comments
				Max Level: m OD Min Level: m OD

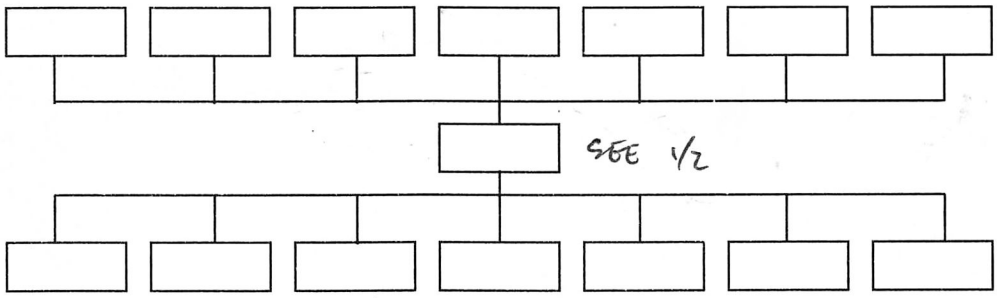

Interpretation:	Internal	External ✓	Structural
Gravel layer in the E end of area D.			
Context same as:			

Finds: None ☐ Pot ☐ Bone ☐ Glass ☐ Metal ☐ CBM ☐ Flint ☐ Wood ☐ Leather ☐	
Other (specify):	
Sample No(s):	Drawing No(s): 3954 (x)
Photo No(s):	Sketch/levels overleaf: ☐ Transferred to plan: ☐

Compiled by:	Date:	Checked by:	Tick when entered in database:
MK	01-07-2015	[illegible]	☐

more levels on the plan & sketch plan (cannotated from trace offs)

Context Number:
3954 (2/2)

Level No.s 1-13
TBM 11·40
B/S 0·97
IH 12·37 mOD

Level No.s
TBM
B/S
IH

Level No.s
TBM
B/S
IH

Level No.s
TBM
B/S
IH

No.	F/S	R/L (m OD)	No.	F/S	R/L (m OD)	No.	F/S	R/L (m OD)	No.	F/S	R/L (m OD)
1	1·61	10·76	6			11	1·77	10·60			
2	1·78	10·59	7	1·69	10·68	12	1·67	10·70			
3	1·64	10·73	8		10·07	13	1·62	10·75			
4	1·67	10·70	9	1·80	10·57						
5	1·87	10·50	10	1·67	10·70						



Sketch Plan & Notes

L-P:ARCHÆOLOGY