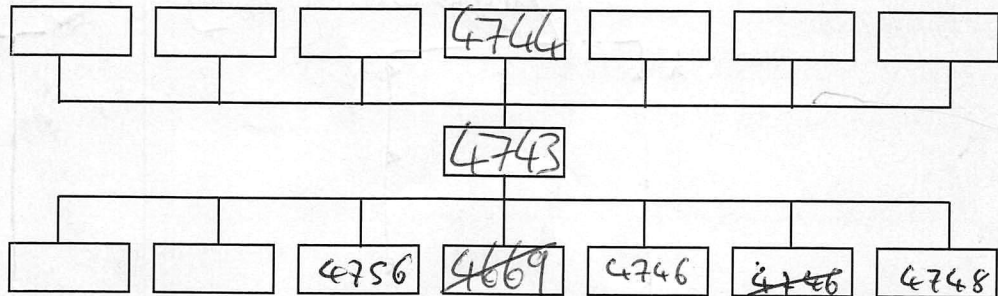


Site Code: <b>MNO12</b>	Location: <b>G</b>	Grid Sq: <b>145/240</b>	Context Type: <b>cut</b>	Context Number: <b>4743</b>
Deposit	① RECTANGULAR ② SQUARE ③ N-S 3.10m E-W 0.90m DO-SS ④ SHARP ⑤ ROAD STEEP ⑥ MODERATE TO SHARP ⑦ FLAT ⑧ N-S ⑨ - ⑩ TRUNCATED SOUTH BY [4621] NORTH BY 4758 ⑪ -			Cut 1. Shape in Plan 2. Corners 3. Dimensions 4. Break of slope - Top 5. Sides 6. Break of slope - Base 7. Base 8. Orientation 9. Inclination 10. Truncation 11. Other comments
				Max Level: 11.00 m OD
				Min Level: 10.41 m OD



Interpretation:	Internal	External	Structural
N-S ORIENTATED LINEAR, PROBABLE DITCH, LAND BOUNDARY & DRAINAGE FUNCTION PROBABLE. CUT INTO DITCH CLEANSING LAYER [4669]. CUT INTO SLOPE. FALLS CHARCOAL LENS AT BASE. SEE SKETCH ON 4744 & S100. CUTS PIT [4747]			
Context same as:			

Finds: None <input type="checkbox"/> Pot <input type="checkbox"/> Bone <input type="checkbox"/> Glass <input type="checkbox"/> Metal <input type="checkbox"/> CBM <input type="checkbox"/> Flint <input type="checkbox"/> Wood <input type="checkbox"/> Leather <input type="checkbox"/>	
Other (specify):	
Sample No(s):	Drawing No(s): 4743 (x 1) & S100 (x 2)
Photo No(s): 9210-13	Sketch/levels overleaf: <input checked="" type="checkbox"/> Transferred to plan: <input checked="" type="checkbox"/>

Compiled by: <b>TS JCH</b>	Date: <b>17/11/16</b>	Checked by: <b>26/1/17</b>	Tick when entered in database: <input type="checkbox"/>
-------------------------------	--------------------------	-------------------------------	---

Context Number:  
4743

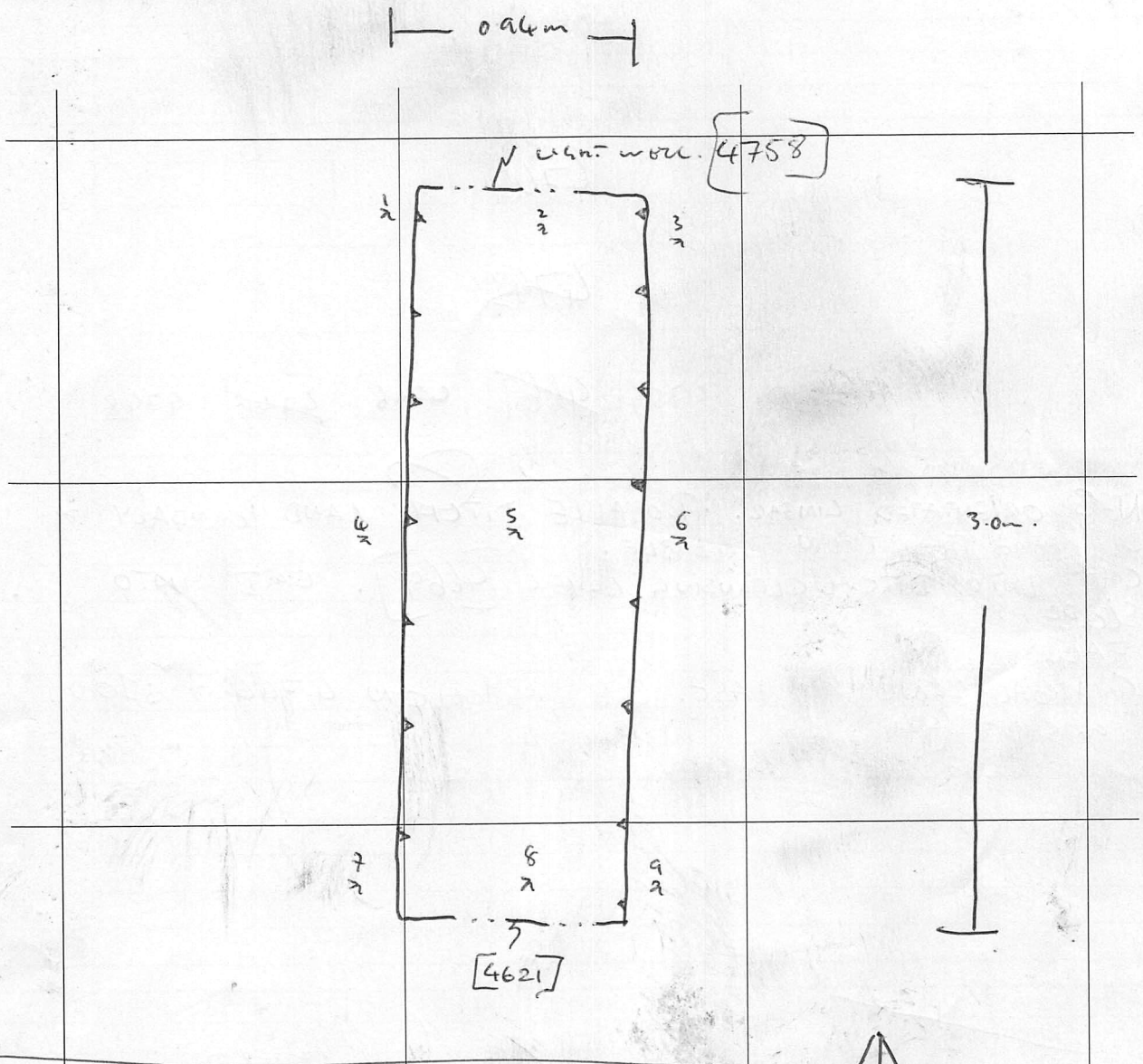
Level No.s 1-9  
TBM 12.00  
B/S -0.20  
IH 11.80

Level No.s  
TBM  
B/S  
IH

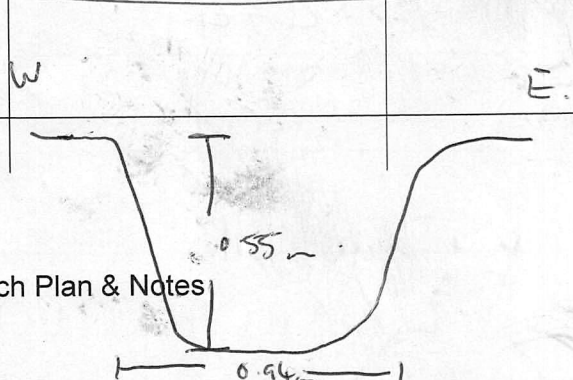
Level No.s  
TBM  
B/S  
IH

Level No.s  
TBM  
B/S  
IH

No.	F/S	R/L (m OD)	No.	F/S	R/L (m OD)	No.	F/S	R/L (m OD)	No.	F/S	R/L (m OD)
1	0.93	10.87	6	0.91	10.89						
2	1.35	10.45	7	0.93	10.87						
3	0.80	11.00	8	1.39	10.41						
4	1.03	10.77	9	0.90	10.90						
5	1.38	10.42									



SOUTH  
FACING  
X-SECTION  
of  
CUT



L-P: ARCHÆOLOGY

NTS