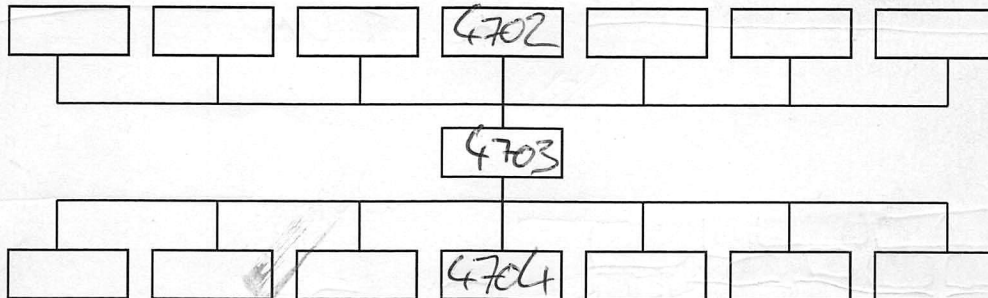


Site Code: MNO12	Location: G	Grid Sq: 145/235+230	Context Type: MASONRY	Context Number: 4703
1. Materials	① MID REDDISH ORANGE, UNFROGLED, MOULD MADE BRICK.			
2. Size of materials (brick: BTL in mm)	② 100 x 65 x 230			
3. Finish of stones	③ -			
4. Coursing / bond	④ IRREGULAR BOND. MOSTLY HEADERS ON BED.			
5. Form	⑤ N-S BRICK CELLAR WALL			
6. Direction of face(s)	⑥ E-W & VERTICAL			
7. Surface treatment	⑦ NONE			
8. Bonding material (if brick: record height of 4 courses & 4 bed joints in m)	⑧ DARK GREY BROWN, ASHY LIME MORTAR. SANDY + FRIABLE. MOD; CHARCOAL FLECKS < 10mm LIME LUMPS < 10mm			
9. Dimensions of masonry as found	⑨ x4 COURSES = 0.30m ⑩ N-S 2.78m TO L.O.F. E-W 0.25m D 0.90m			
10. Other comments				Max Level: 10.52 m OD Min Level: 9.58 m OD

Stratigraphic Relationships:



Physical Relationships:

Abuts:	Abutted by:
Cut by: 4705	

Interpretation:	<input checked="" type="checkbox"/> internal	<input type="checkbox"/> external
<p>4704 CELLAR WALL. TRENCH BUILT, ORIENTATED N-S. L.O.F TO SOUTH. IRREGULAR BONDING, MOSTLY HEADERS ON BED, MAKING WALL x1 BRICK THICK. AT BASE x5 STRETCHERS ON END (SOLDIER COURSE), AS WELL AS x1 PIECE OF ROUGHLY HEWN LIMESTONE. SEE SKETCH ON REVERSE. MOULD MADE BRICK, SUNKEN MARGINS VISIBLE. REUSE OF BRICK FROM OTHER STRUCTURES VISIBLE THROUGHOUT DIFFERENT MORTAR. OCCASIONAL PEG TILE PACKED INTO BEDDING JOINTS TOWARDS BASE. TRUNCATED BY ROBBER 4705. LATER THAN NEARBY CELLAR WALL 4555, EVIDENCED BY GREEN LAYER. SUBSIDENCE TO SOUTH DUE TO 4540.</p>		
Context same as:		

Sample No(s): BRICK SAMPLE x2 BRICKS	Drawing No(s): 4703 (x 2)
Photo No(s):	Sketch/levels overleaf: <input checked="" type="checkbox"/> Transferred to plan: <input checked="" type="checkbox"/>

Compiled by: CH+TS	Date: 09/11/16	Checked by: C 30/1/17	Tick when entered in database: <input type="checkbox"/>
------------------------------	--------------------------	---------------------------------	---

Context Number:
4703

Level No.s	Level No.s	Level No.s	Level No.s
TBM 12.00	TBM	TBM	TBM
B/S 0.07	B/S	B/S	B/S
IH 12.07	IH	IH	IH

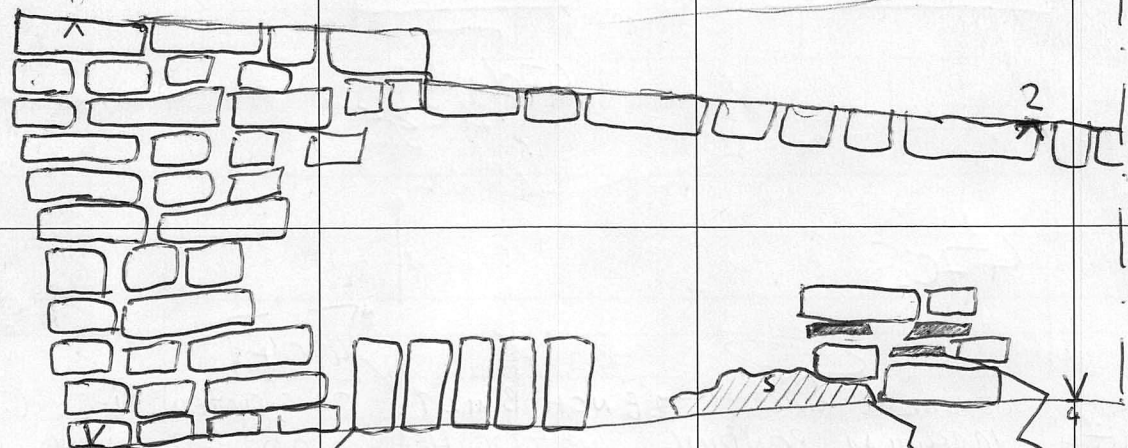
No.	F/S	R/L (m OD)	No.	F/S	R/L (m OD)	No.	F/S	R/L (m OD)	No.	F/S	R/L (m OD)
1		10.52	1		10.52						
2		9.69	2		10.22						
3		10.22	3		9.69						
4		9.58	4		9.58						

WEST FACING
ELEVATION
OF WALL

2.78m

N

0.90m



SUBSIDENCE
FROM
4540!
0.60m
OVER
LIVING
WALL

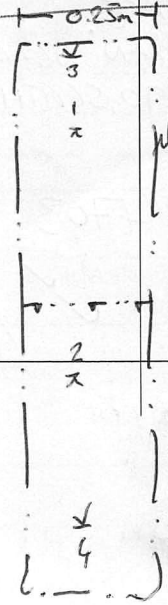
NTS

SOLDIER COURSE

LIMESTONE BLOCK

PEN TILE

2.78m



NTS

L-P:ARCHAEOLOGY

Sketch Plan & Notes

AN