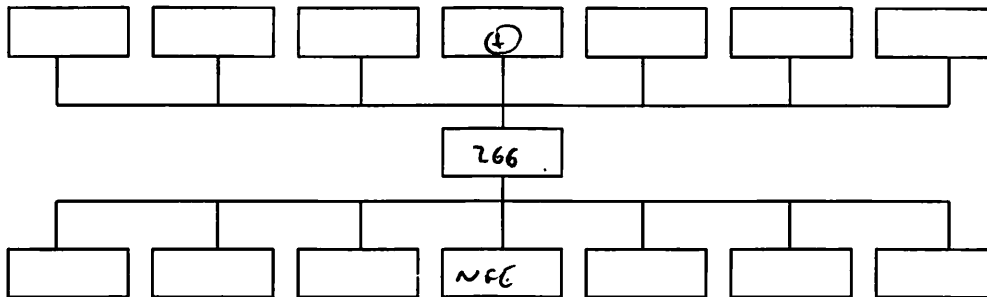


Site Code: <b>MNO12</b>	Gr. Sq. / TP / Tr: <b>A.</b>	Context Type: <b>MASONRY</b>	Context Number: <b>266</b>
1. Materials	1. <b>HARD ORANGE-RED BRICKS.</b>		
2. Size of materials (brick: BTL in mm)	2. <b>672 NOT VISIBLE B = 102mm.</b>		
3. Finish of stones	3. <b>BATS + 1/2 BATS</b>		
4. Coursing / bond	4. <b>UNCERTAIN.</b>		
5. Form	5. <b>FOOTING.</b>		
6. Direction of face(s)	6. <b>—</b>		
7. Bonding material (if brick: record height of 4 courses & 4 bed joints in m)	7. <b>HARD PAKE CLAY SANDY LIME MORTAR</b>		
8. Dimensions of masonry as found	8. <b>&gt; 0.51m WIDE 1.58m N-S</b>		
9. Other comments	9. <b>TRENCH TO S. + W + N BY ⊕ DISTRICT LINE</b>		

Stratigraphic Relationships:



Physical Relationships:

Abuts:	Abutted by:
Cut by:	


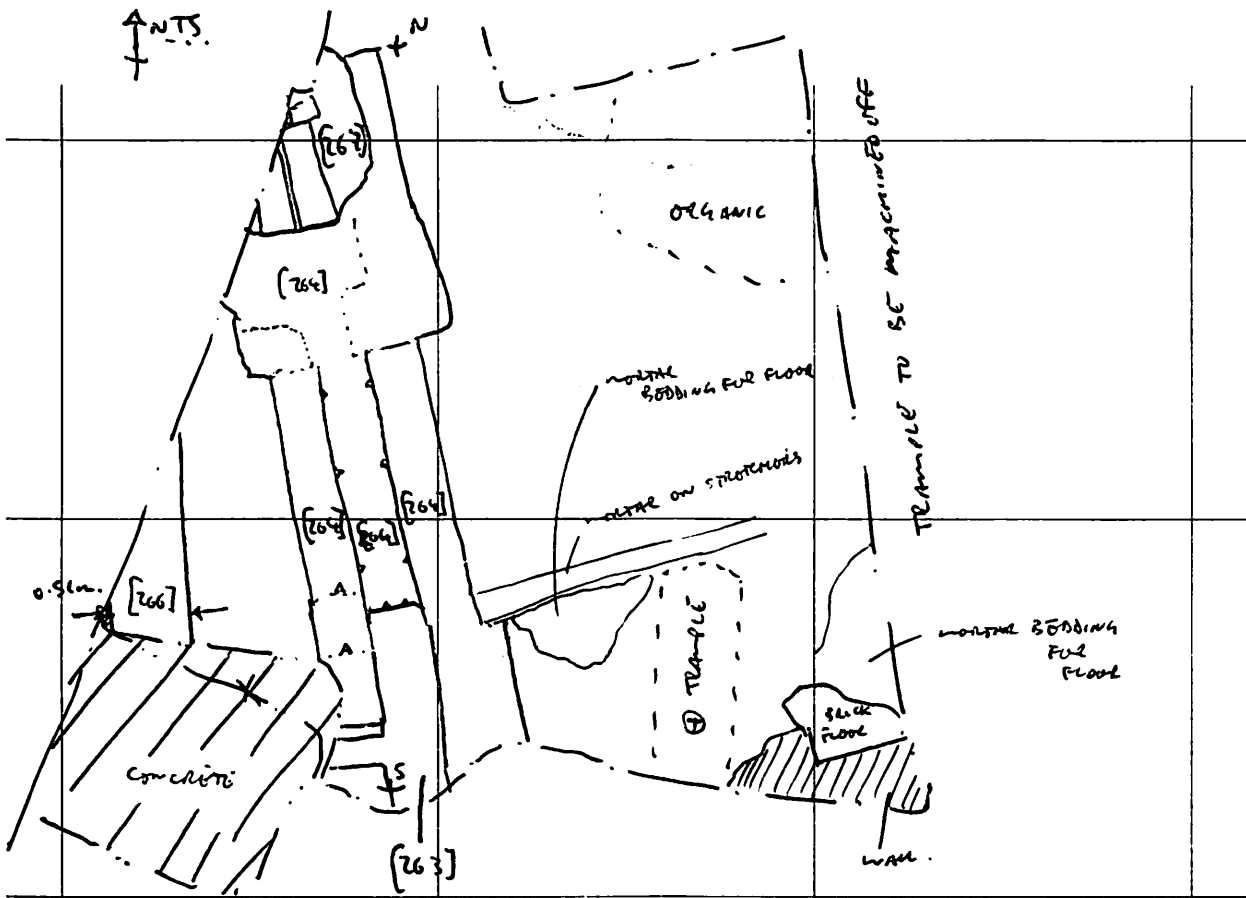
Interpretation:	internal	external
<b>N-S BRICK FOOTING EXPOSED DURING STRIP, RECORDED IN PLAN UNDER WATCHING BRIEF</b>		
<b>TRENCH BUILT.</b>		
Context same as:		
<b>NO LEVELS DUE TO TEST FAILURE.</b>		

Sample No(s): <b>—</b>	Drawing No(s): <b>P.13 (X 1)</b>
Photo No(s): <b>✓ MNOX0262-0267</b>	Sketch/levels overleaf: <input checked="" type="checkbox"/> Transferred to plan: <input type="checkbox"/>

Compiled by: <b>en</b>	Date: <b>2/8/14.</b>	Checked by: <b>— 13/7/14.</b>	Tick when entered in database: <input type="checkbox"/>
------------------------	----------------------	-------------------------------	---

Level No.s	Level No.s	Level No.s	Level No.s
TBM	TBM	TBM	TBM
B/S	B/S	B/S	B/S
IH	IH	IH	IH

No.	F/S	R/L (m OD)	No.	F/S	R/L (m OD)	No.	F/S	R/L (m OD)	No.	F/S	R/L (m OD)



Sketch Plan & Notes