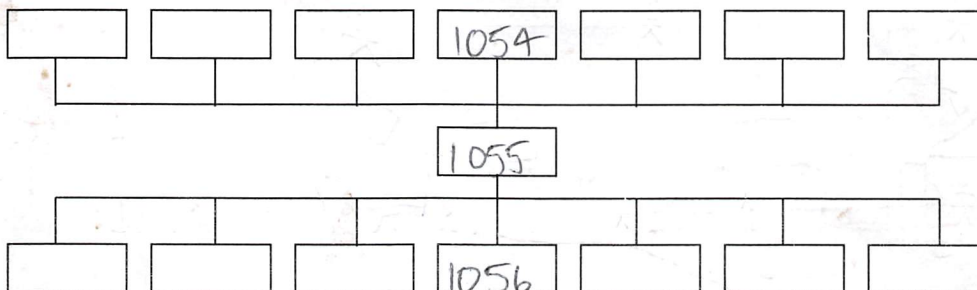
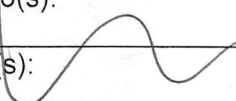



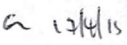


Site Code: MNO12	Location: AREA A	Grid Sq: 145-150/260	Context Type: FILL	Context Number: 1054
Deposit	1. MOD			Cut
1. Compaction	2. DARK GREEN BROWN			1. Shape in Plan
2. Colour	3. SANDY SILT CLAY PATCHES			2. Corners
3. Composition	4. MOD TILE FRAGS MOD MORTAR CRUSH			3. Dimensions
4. Inclusions	LENSES MOD SM SUB-ANGULAR SUB-			4. Break of slope - Top
5. Interface	ROUNDED PEBBLES			5. Sides
6. Dimensions	5. CLEAR INTERFACE WITH CONTEXT BELOW			6. Break of slope - Base
7. Other Comments	- () -			7. Base
8. Method/Conditions	6. 3.40 m DEPTH x 1.20 m N/S x 300mm^{EW}			8. Orientation
	7. POSSIBLY SAME FILL AS (1058)			9. Inclination
				10. Truncation
				11. Other comments
				Max Level: 10.33 m OD
				Min Level: 9.93 m OD



Interpretation:	Internal	External	Structural
BEDDING AND BACKFILL OF CONSTRUCTION CUT [1056] FOR CESS PIT [1054]			
Context same as: (1058)?			

Finds: None <input type="checkbox"/> Pot <input type="checkbox"/> Bone <input checked="" type="checkbox"/> Glass <input type="checkbox"/> Metal <input type="checkbox"/> CBM <input type="checkbox"/> Flint <input type="checkbox"/> Wood <input type="checkbox"/> Leather <input type="checkbox"/> <input checked="" type="checkbox"/> Other (specify): CTP	Sample No(s): 	Drawing No(s):  (x)
Photo No(s): 	Sketch/levels overleaf: <input type="checkbox"/> Transferred to plan: <input type="checkbox"/>	

Compiled by: 	Date: 11/11/14	Checked by: 	Tick when entered in database: <input type="checkbox"/>
-----------------------------------------------------------------------------------------------------	--------------------------	------------------------------------------------------------------------------------------------------	---------------------------------------------------------

Context Number:

1055-

Level No.s 1-6

Level No.s

Level No.s

Level No.s

TBM 10.29

TBM

TBM

TBM

B/S 1.91

B/S

B/S

B/S

IH 12.20

IH

IH

IH

No.	F/S	R/L (m OD)	No.	F/S	R/L (m OD)	No.	F/S	R/L (m OD)	No.	F/S	R/L (m OD)
1	1.87	10.33	6	2.21	9.99						
2	1.87	10.33									
3	1.90	10.30									
4	2.27	9.93									
5	2.25	9.95									

WEST-FACING SECTION

NOT TO SCALE

