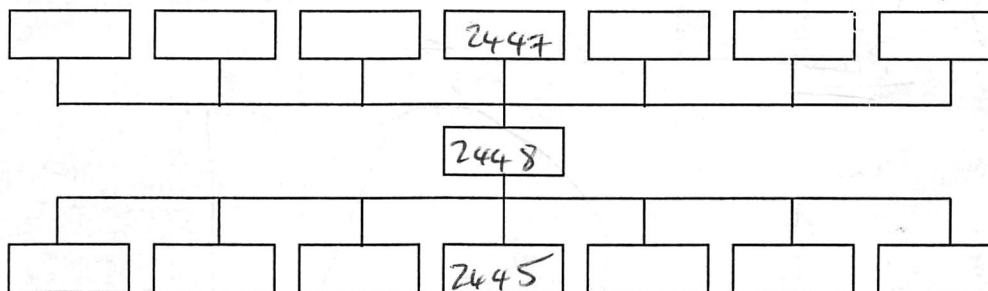


Site Code: MNO12	Location: B	Grid Sq: B0/210	Context Type: CUT	Context Number: 2448
Deposit	1. CIRCULAR			Cut
1. Compaction	2. —			1. Shape in Plan
2. Colour	3. 0.71m N-S; 0.5m E-N; 0.24m			2. Corners
3. Composition	MAX DEPTH			3. Dimensions
4. Inclusions	4. SHARP			4. Break of slope – Top
5. Interface	5. SLOPING ~ 30°-45°			5. Sides
6. Dimensions	6. GRADUAL			6. Break of slope – Base
7. Other Comments	6.7. ROUNDED/IRREGULAR			7. Base
8. Method/Conditions	Text			8. Orientation
8. —				9. Inclination
9. —				10. Truncation
10. —				11. Other comments
				(R) 10.88/
				Max Level: 11.18 m OD
				Min Level: 10.94 m OD



Interpretation:	Internal	<input checked="" type="checkbox"/> External	Structural
SHALLOW PIT CUT - CUTS THROUGH SHALLOW			
CUTS [2446]			
Context same as:			

Finds: None <input checked="" type="checkbox"/> Pot <input type="checkbox"/> Bone <input type="checkbox"/> Glass <input type="checkbox"/> Metal <input type="checkbox"/> CBM <input type="checkbox"/> Flint <input type="checkbox"/> Wood <input type="checkbox"/> Leather <input type="checkbox"/>	
Other (specify):	
Sample No(s):	Drawing No(s): 2446 (x1)
Photo No(s):	Sketch/levels overleaf: <input type="checkbox"/> Transferred to plan: <input type="checkbox"/>

Compiled by: AB	Date: 3/2/15	Checked by: 2446/5	Tick when entered in database: <input type="checkbox"/>
---------------------------	------------------------	------------------------------	---

Context Number:

2448

Level No.s
 TBM 11.80 11.50
 B/S 1.11 1.11
 IH 12.91 12.61

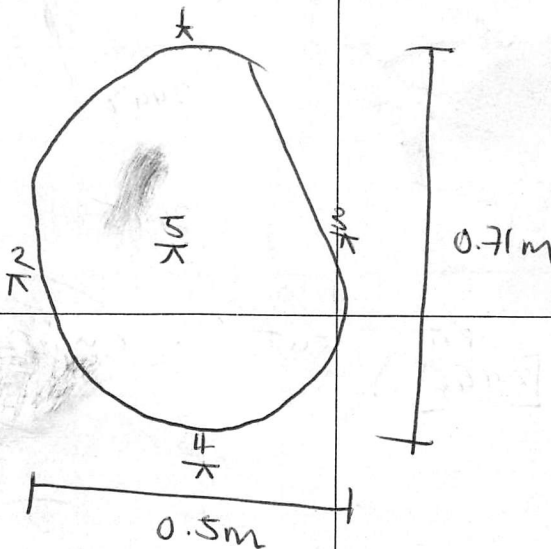
Level No.s
 TBM
 B/S
 IH

Level No.s
 TBM
 B/S
 IH

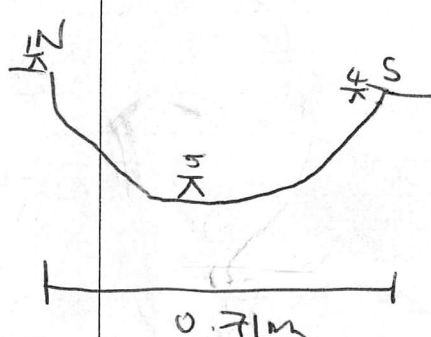
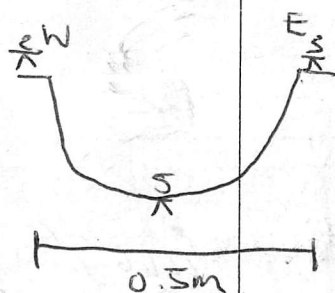
Level No.s
 TBM
 B/S
 IH

No.	F/S	R/L (m OD)	No.	F/S	R/L (m OD)	No.	F/S	R/L (m OD)	No.	F/S	R/L (m OD)
1	1.75	11.16	(B)		10.86						
2	1.81	11.10			10.80						
3	1.73	11.18			10.88						
4	1.78	11.13			10.83						
5	1.97	10.94			10.64						

PLAN



PROFILES



130/210