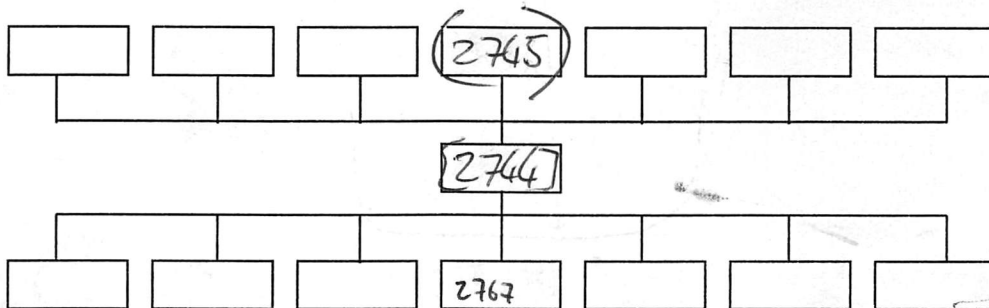


Site Code: MNO12	Location: AREA B.	Grid Sq: 115/210	Context Type: CUT	Context Number: [2744]
Deposit	① CIRCULAR ② ROUNDED ③ N-S 0.75m, E-W 0.68m, D 0.80m ④ SHARP ⑤ VERTICAL ⑥ SHARP ⑦ FLAT ⑧ N/A Text			Cut 1. Shape in Plan 2. Corners 3. Dimensions 4. Break of slope - Top 5. Sides 6. Break of slope - Base 7. Base 8. Orientation 9. Inclination 10. Truncation 11. Other comments
1. Compaction				
2. Colour				
3. Composition				
4. Inclusions				
5. Interface				
6. Dimensions				
7. Other Comments				
8. Method/Conditions				
⑨ VERTICAL				
⑩ NONE				
⑪ NONE				
				Max Level: 7.87 m OD
				Min Level: 7.08 m OD



Interpretation:	Internal	External	Structural
CUT FOR POSTHOLE			
POSSIBLY PART OF STRUCTURE FOR CAUSEWAY / SETTY AT WEST END OF AREA B.			
Context same as:			

Finds: None <input type="checkbox"/> Pot <input type="checkbox"/> Bone <input type="checkbox"/> Glass <input type="checkbox"/> Metal <input type="checkbox"/> CBM <input type="checkbox"/> Flint <input type="checkbox"/> Wood <input type="checkbox"/> Leather <input type="checkbox"/>	
Other (specify):	
Sample No(s):	Drawing No(s): 2744 (x 1)
Photo No(s):	Sketch/levels overleaf: <input checked="" type="checkbox"/> Transferred to plan: <input checked="" type="checkbox"/>

Compiled by: TS	Date: 20/03/15	Checked by: 27/6/15	Tick when entered in database: <input type="checkbox"/>
--------------------	-------------------	------------------------	---

Context Number:
[2744]

Level No.s
TBM 9.30
B/S 0.93
IH 10.23

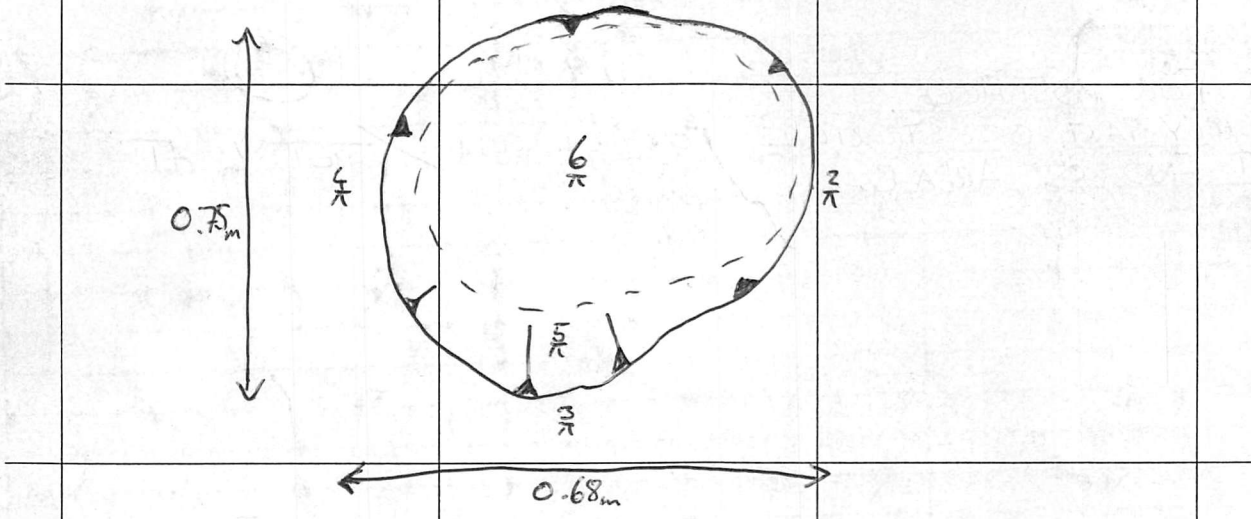
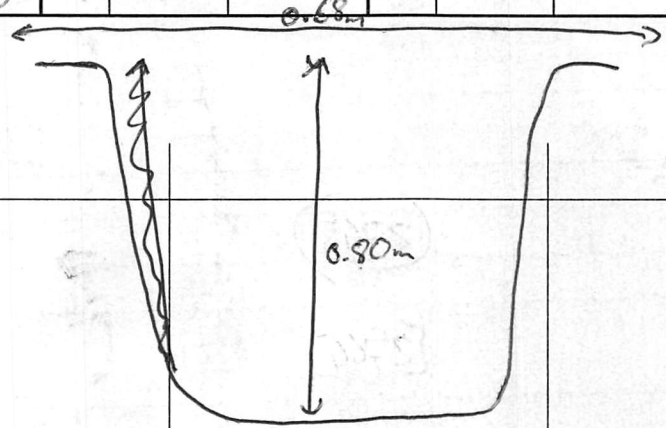
Level No.s
TBM
B/S
IH

Level No.s
TBM
B/S
IH

Level No.s
TBM
B/S
IH

No.	F/S	R/L (m OD)	No.	F/S	R/L (m OD)	No.	F/S	R/L (m OD)	No.	F/S	R/L (m OD)
1	2.49	7.74	6	3.15	7.08						
2	2.36	7.87									
3	2.59	7.64									
4	2.64	7.59									
5	2.73	7.50									

NOOTH
FACING
SECTION OF
POSTHOLE



NTS